

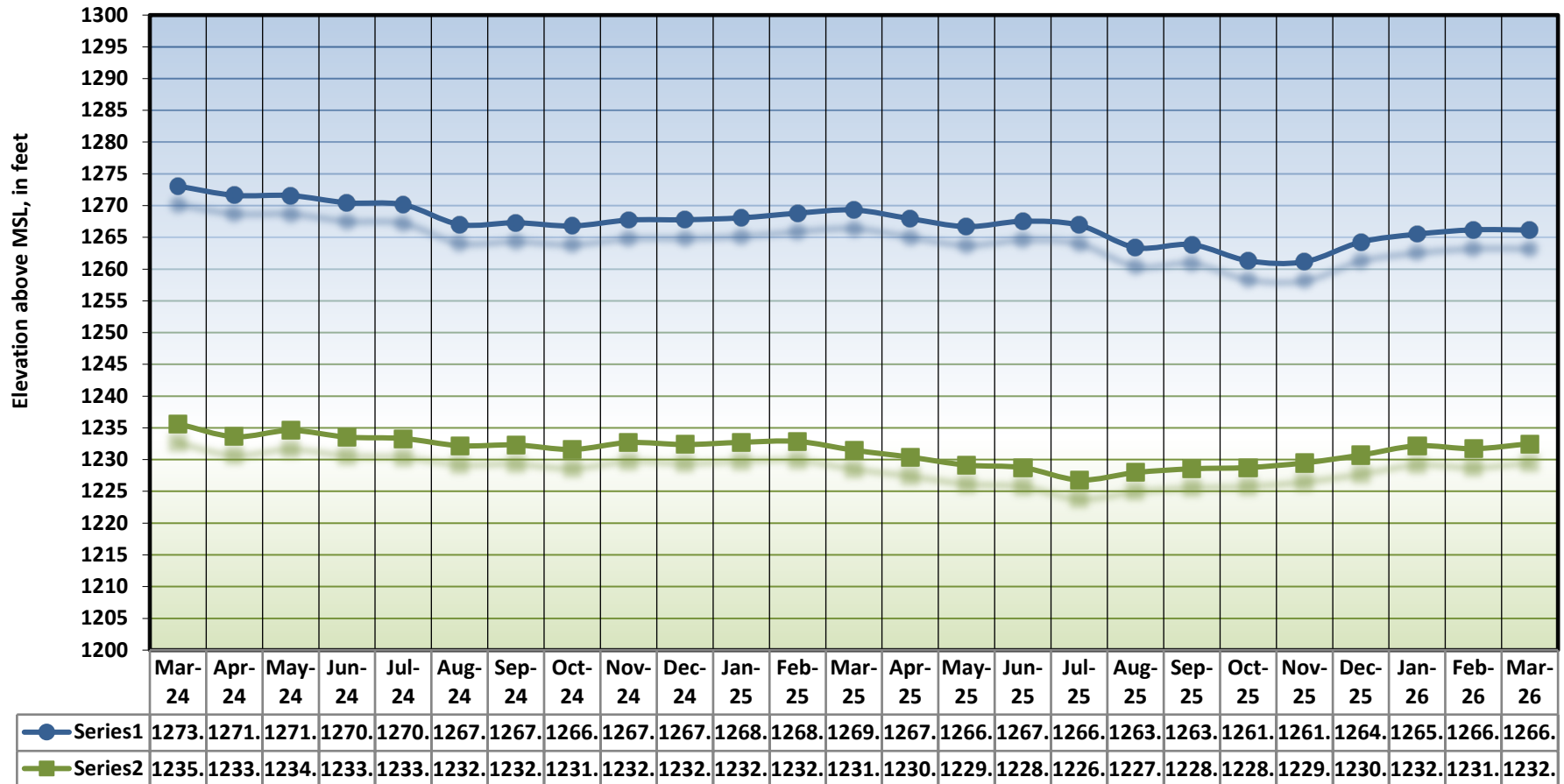
HGCD Monitor Well #1

State Well#: 6801703 **Middle Trinity** (Series 1)

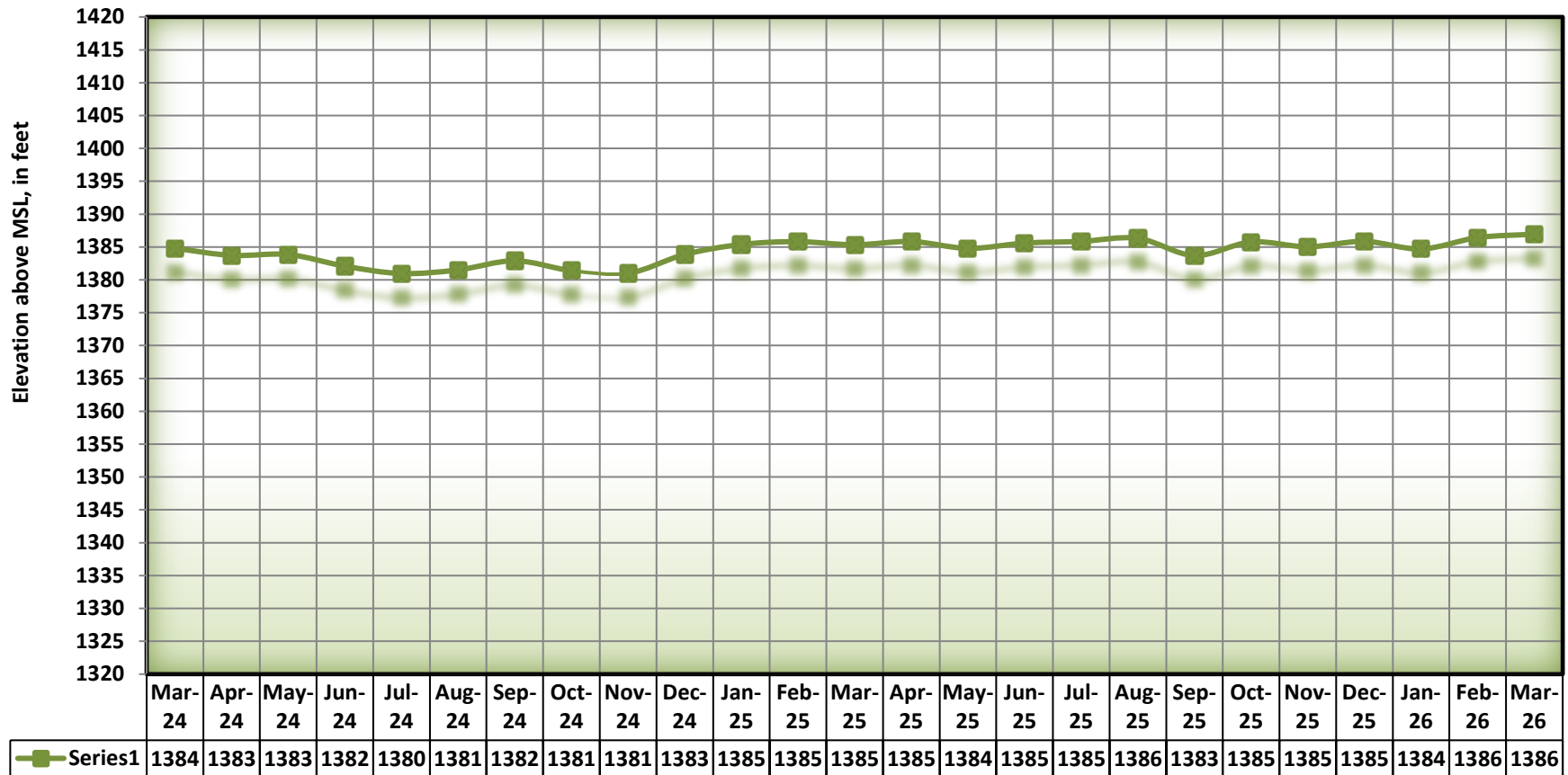
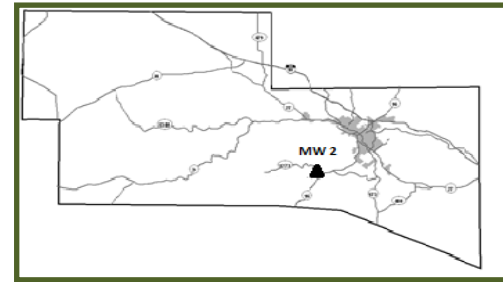
State Well#: 6801704 **Lower Trinity** (Series 2)

Dual Completion - Formations: **Hensel & Hosston**

Elevation: 1524 ft Well Depth: 340 ft / 740 ft



HGCD Monitor Well #2
 State Well#: 6907107
 Formation: Hosston
 Aquifer: Lower Trinity
 Elevation 1750 ft Well Depth: 610 ft



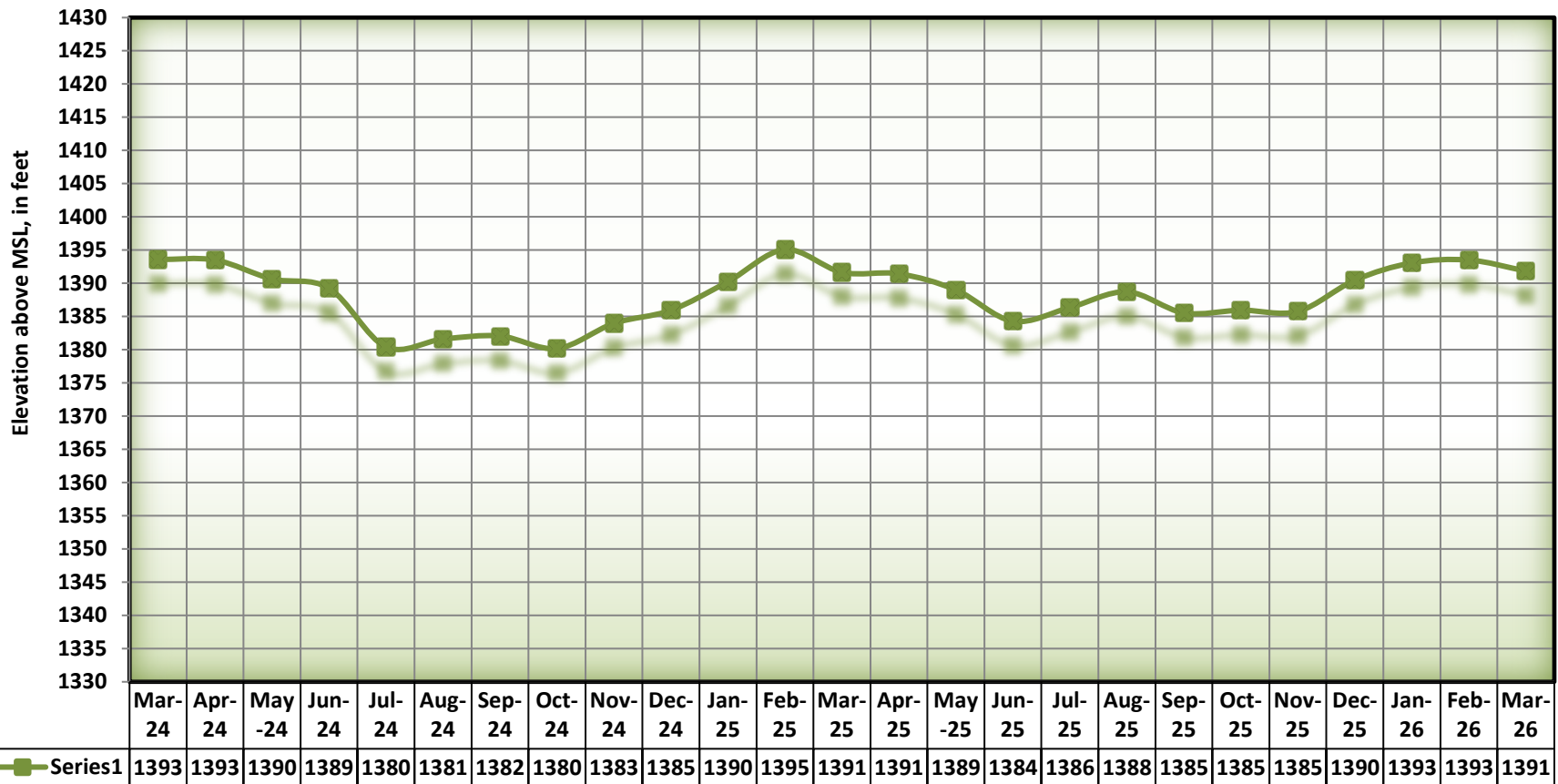
HGCD Monitor Well #3

State Well#: 5757805

Formation: Hosston

Aquifer: **Lower Trinity**

Elevation: 1850 ft Well Depth: 530 ft



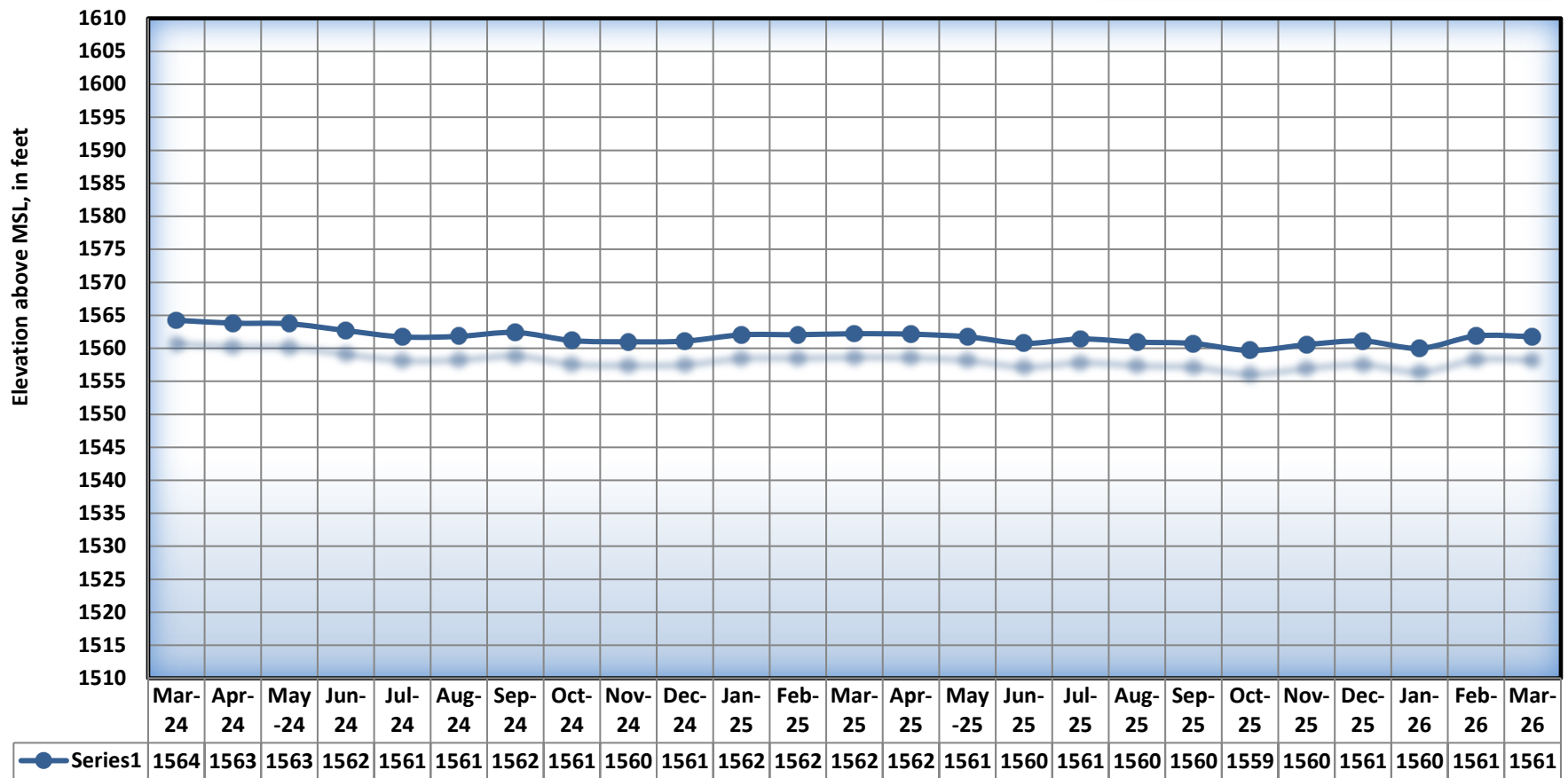
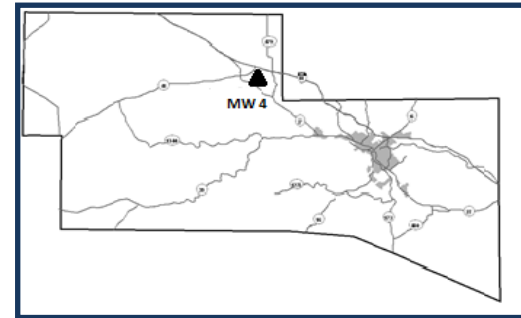
HGCD Monitor Well #4

State Well#: 5654405

Formation: Hensel

Aquifer: **Middle Trinity**

Elevation: 2017 ft Well Depth: 840 ft



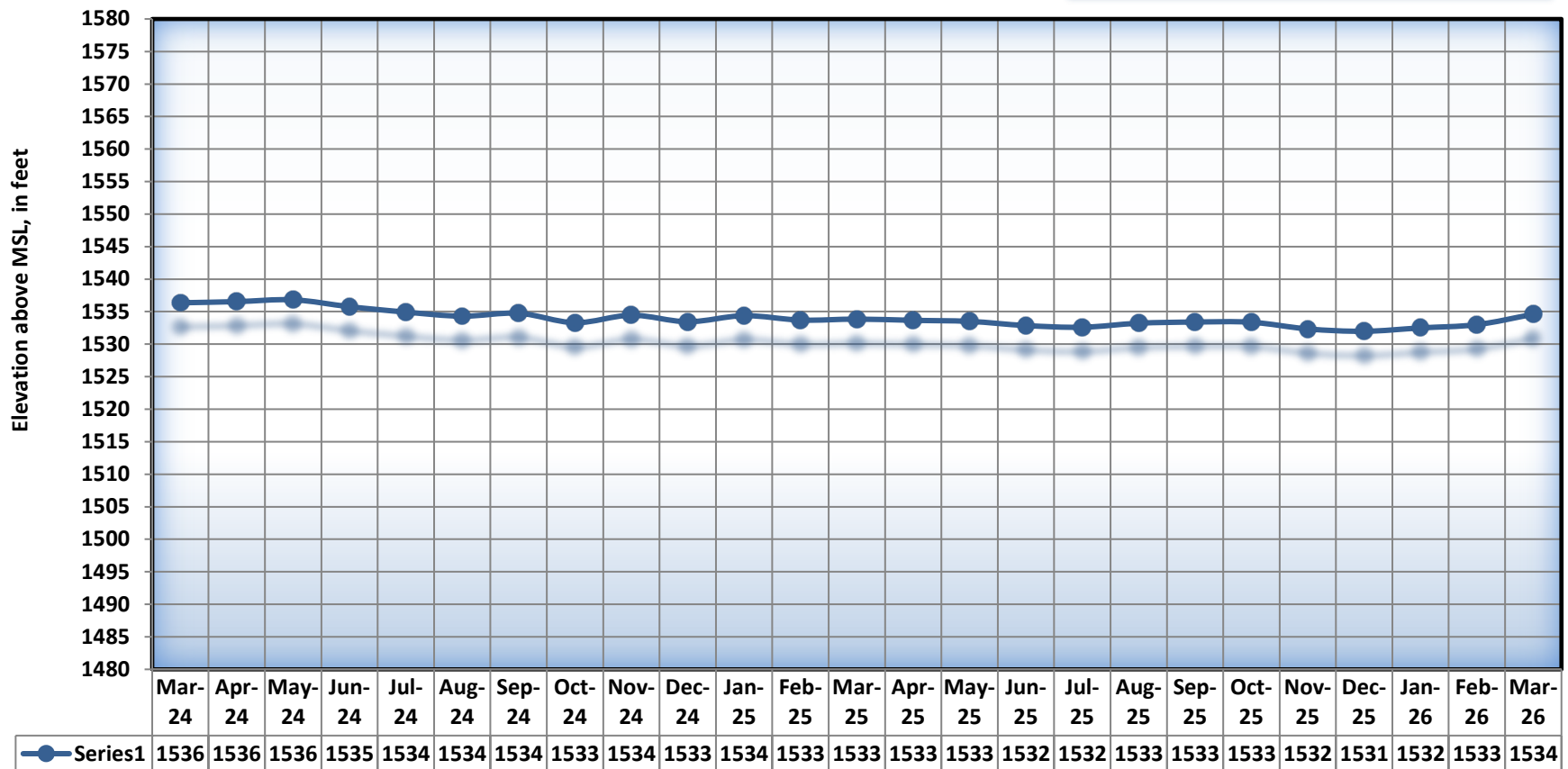
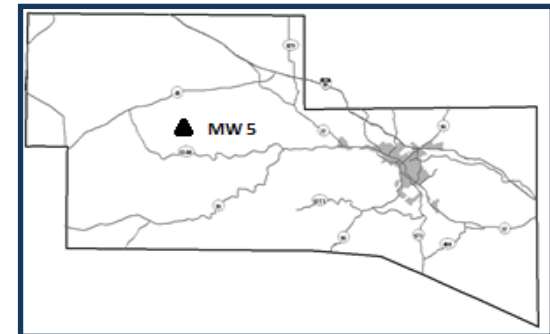
HGCD Monitor Well #5

State Well#: 5661101

Formation: Hensel

Aquifer: Middle Trinity

Elevation: 2073 ft Well Depth: 890 ft



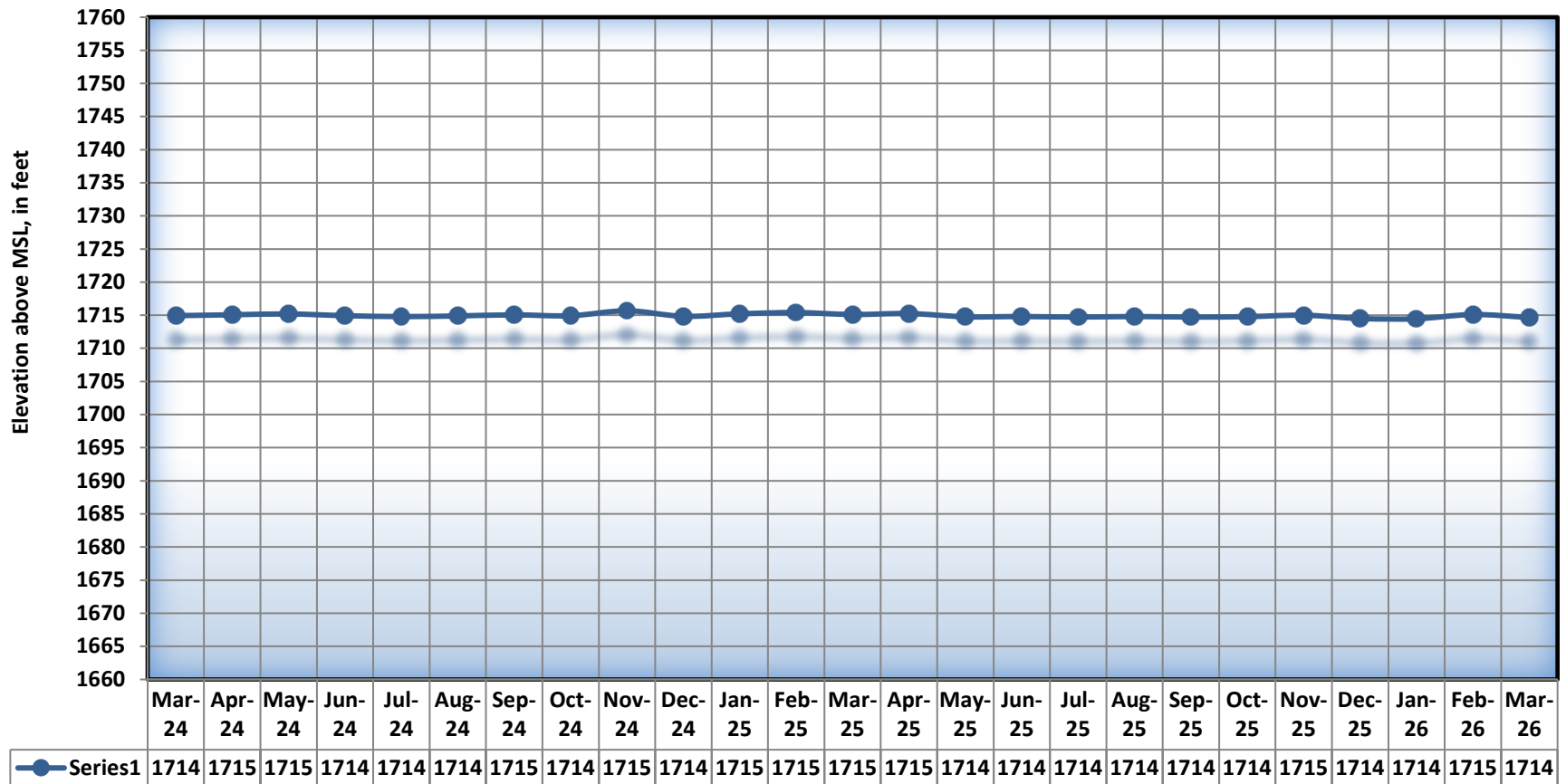
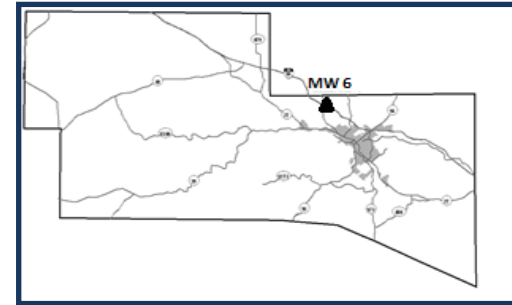
HGCD Monitor Well # 6

State Well#: 5655805

Formation: Hensel

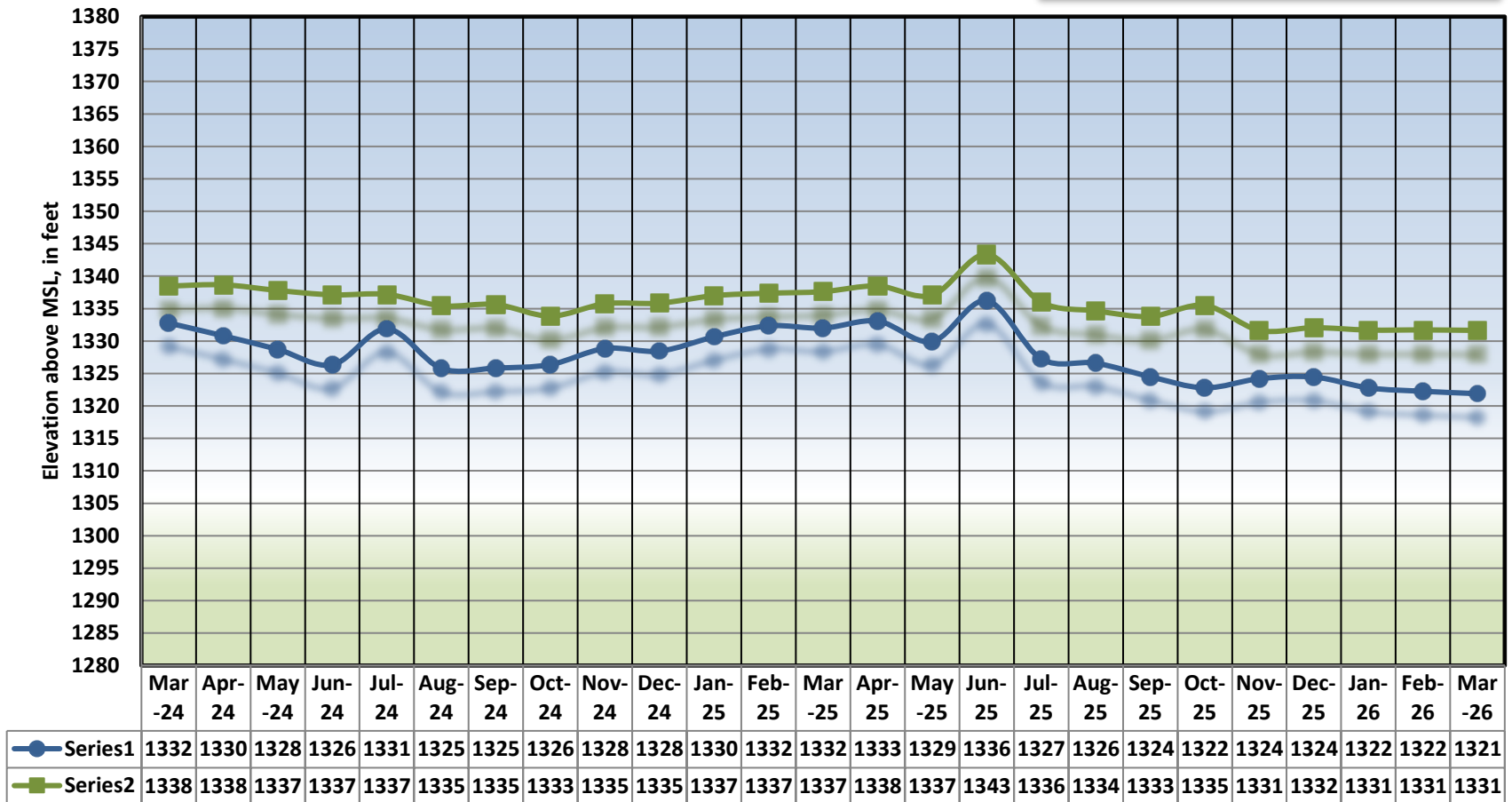
Aquifer: Middle Trinity

Elevation: 1864 ft Well Depth: 605 ft



HGCD Monitor Well #7

State Well#: 6908305 **Middle Trinity** (Series1)
 Formation: Hosston
 State Well#: 6908304 **Lower Trinity** (Series 2)
 Formation: Hensel
 Elevation: 1651 ft Well Depth: 520 ft / 760 ft



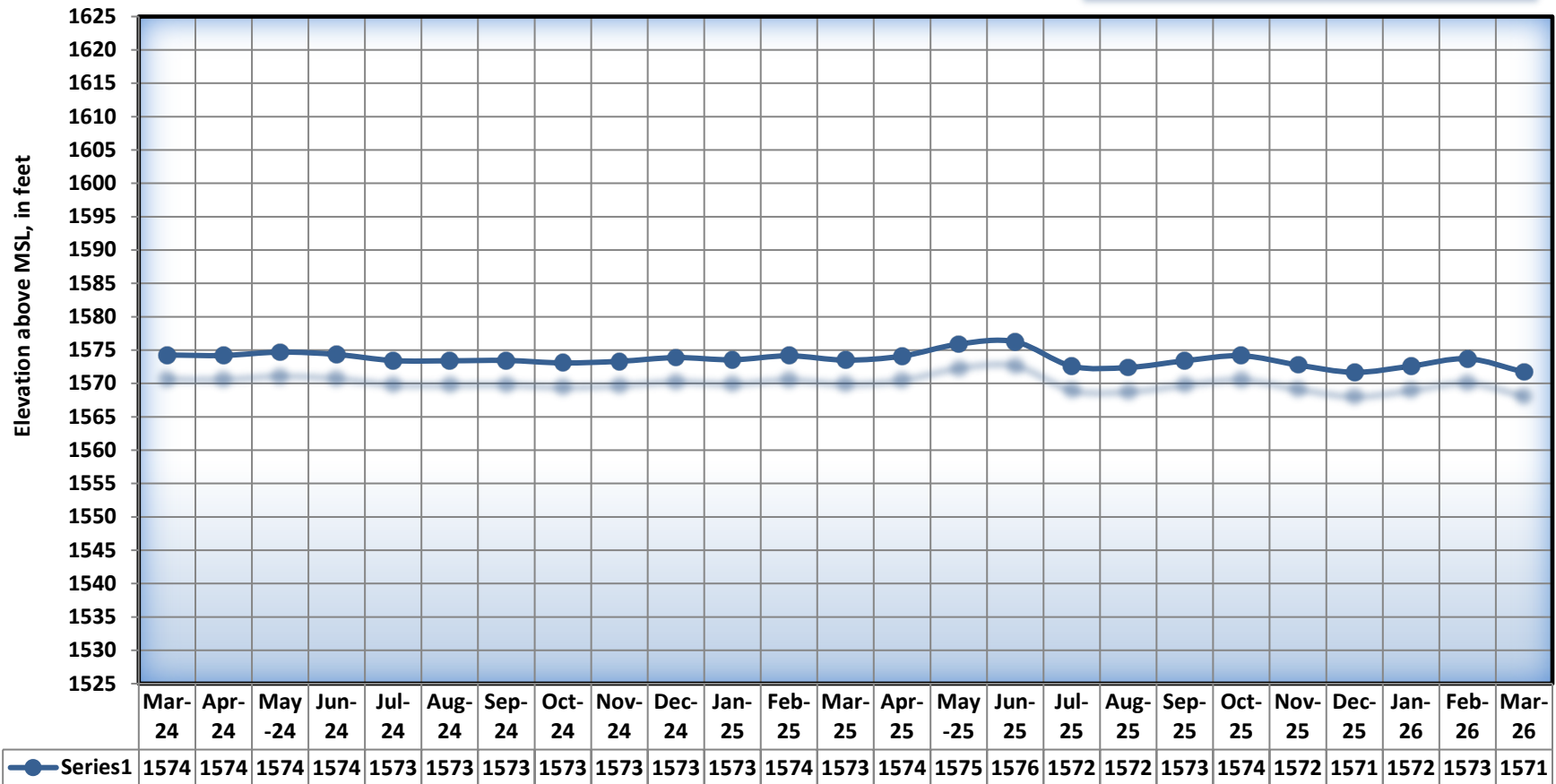
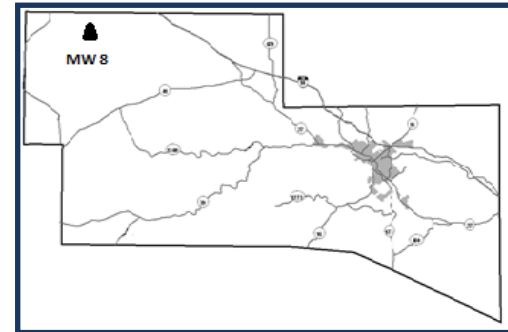
HGCD Monitor Well #8

State Well#: 5643901

Formation: Hensel

Aquifer: **Middle Trinity**

Elevation: 2039 ft Well Depth: 870 ft



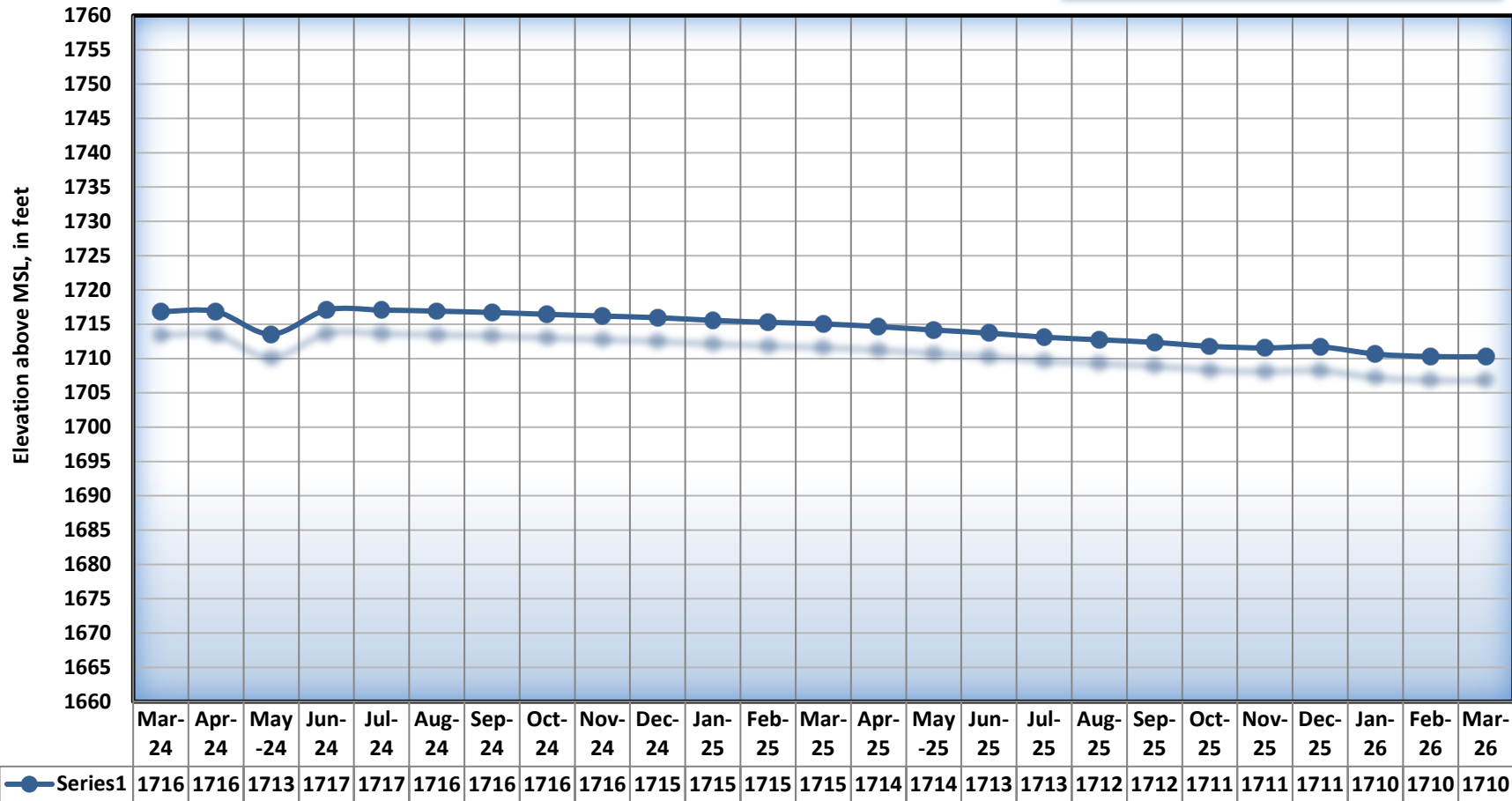
HGCD Monitor Well #9

State Well#: 5659201

Formation: Hensel

Aquifer: **Middle Trinity**

Elevation: 2317 ft Well Depth: 1055 ft



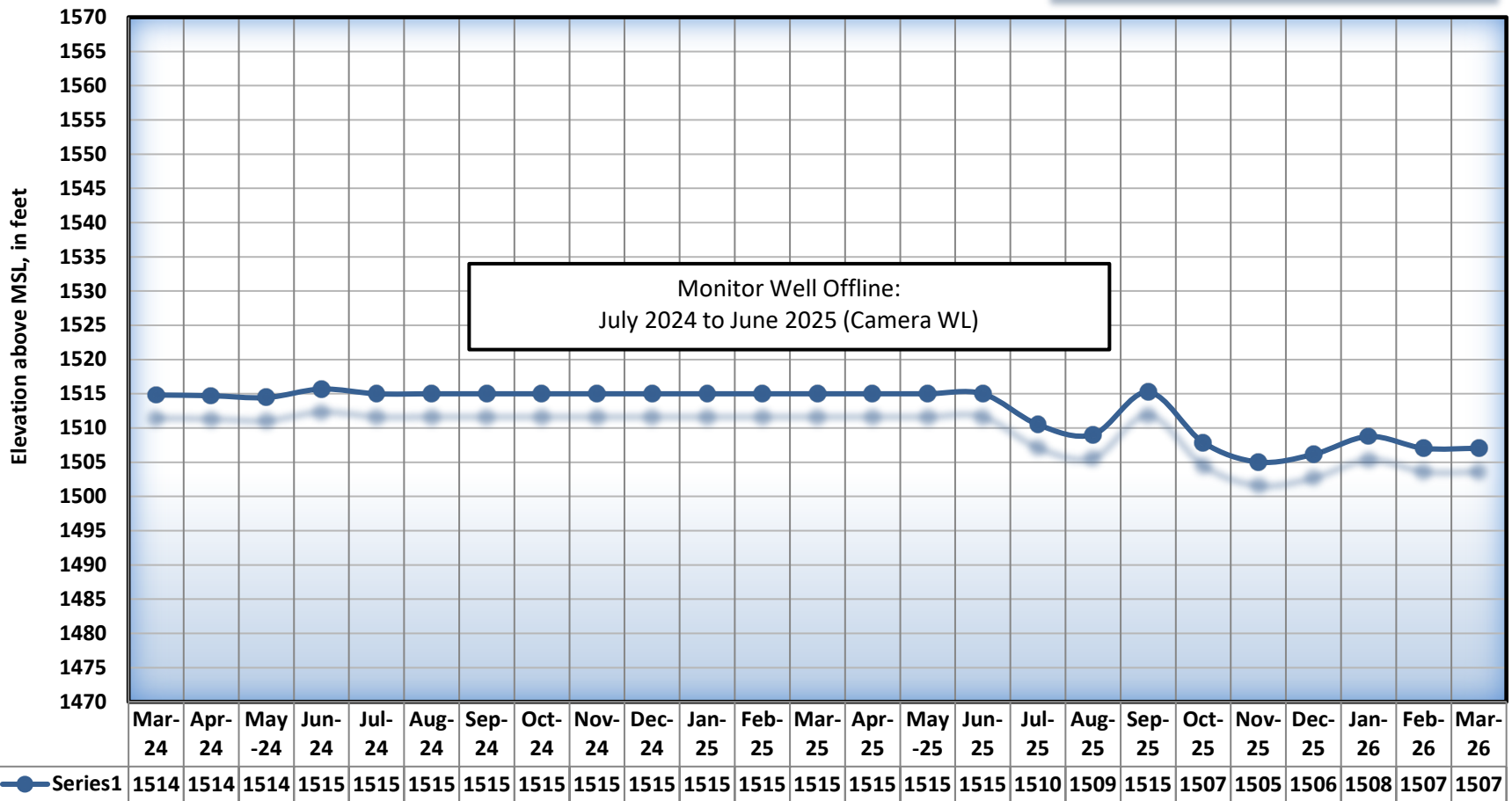
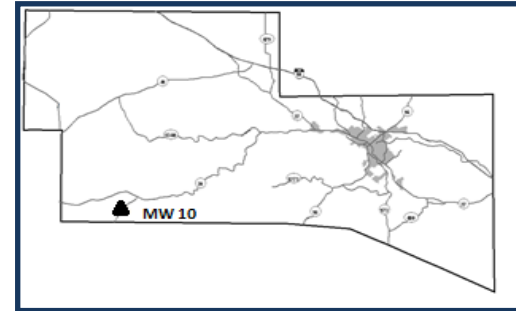
HGCD Monitor Well #10

State Well#: 6904503

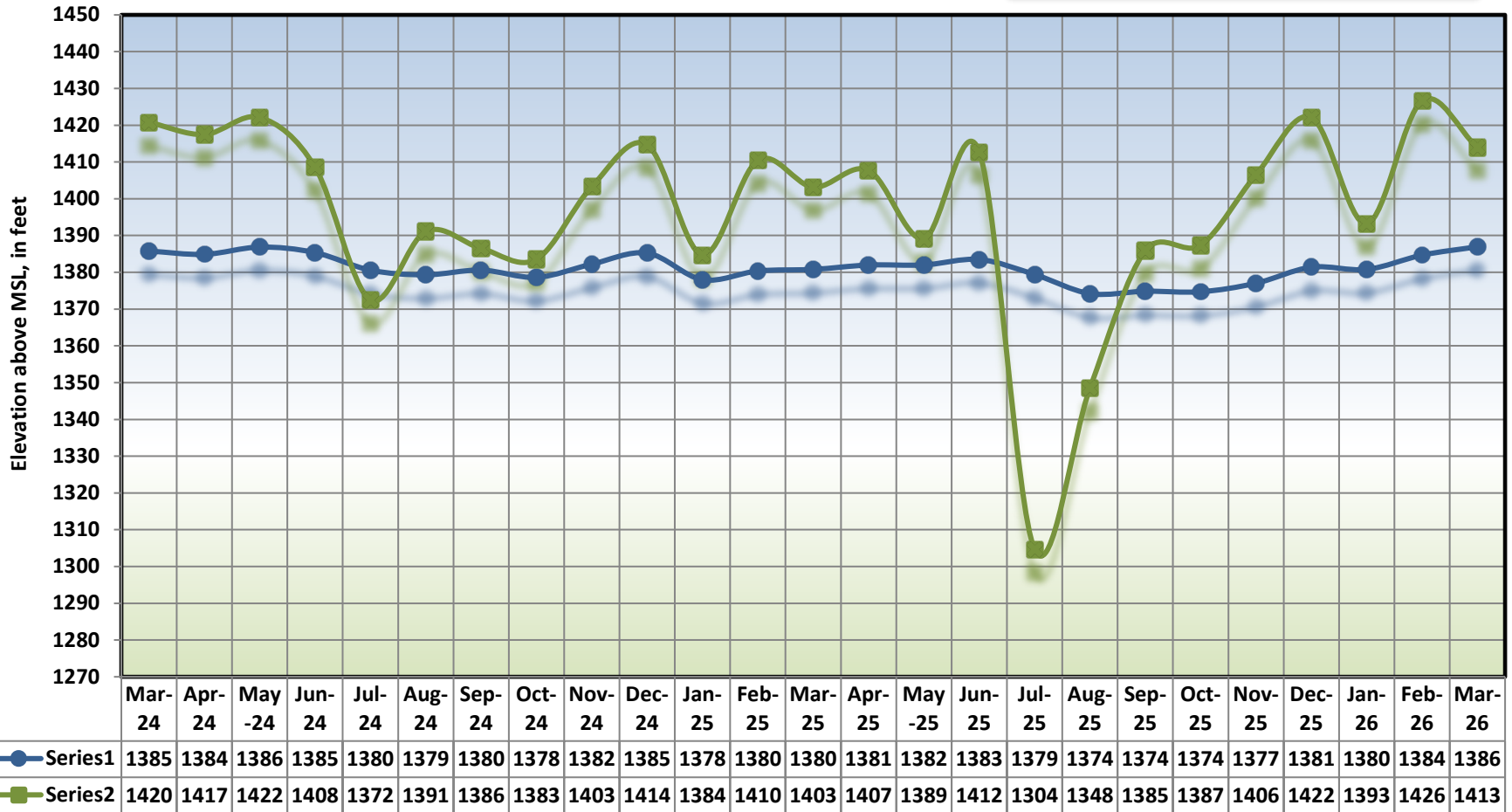
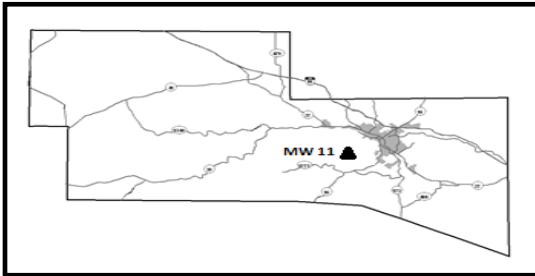
Formation: Hensel

Aquifer: **Middle Trinity**

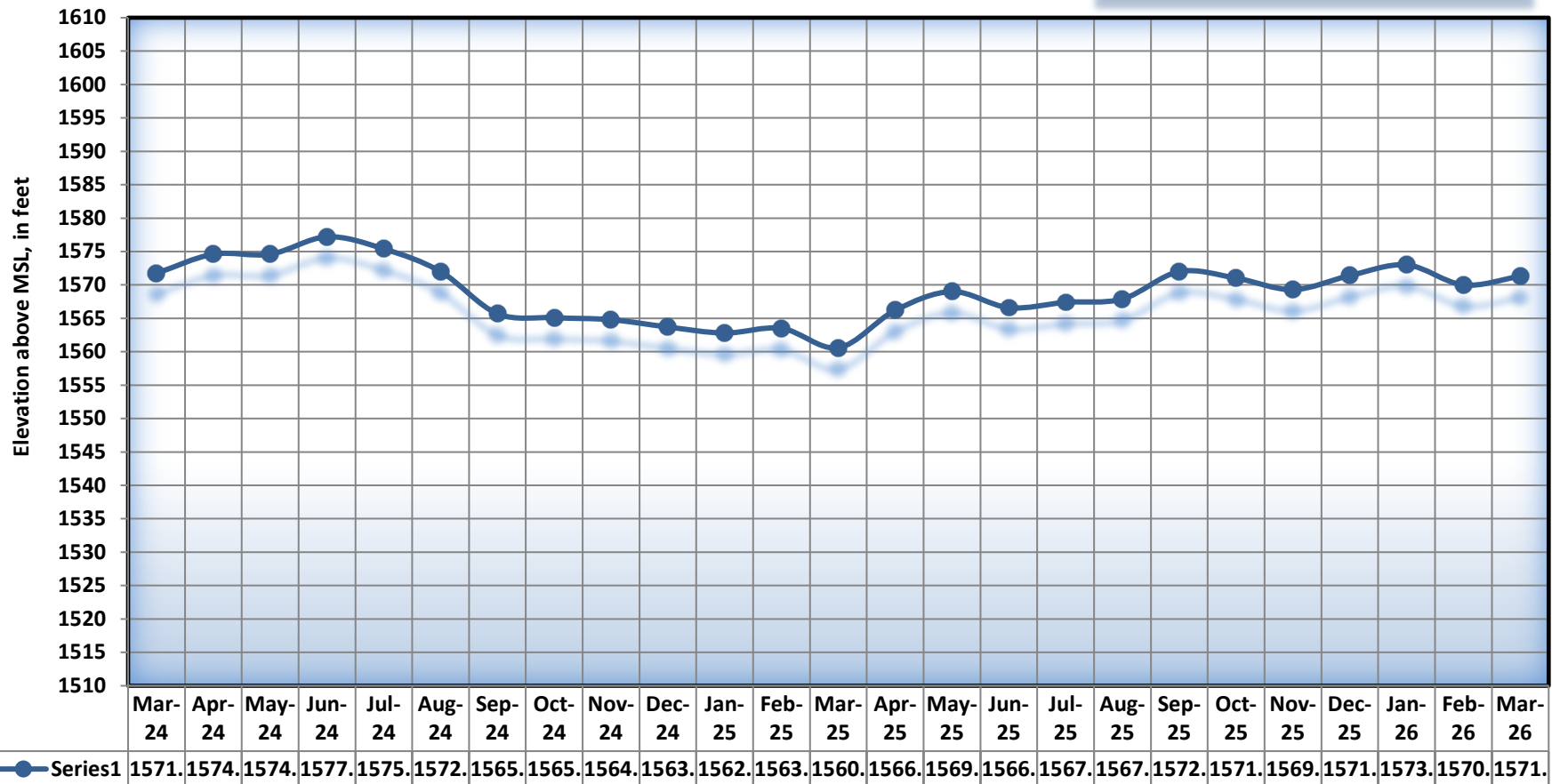
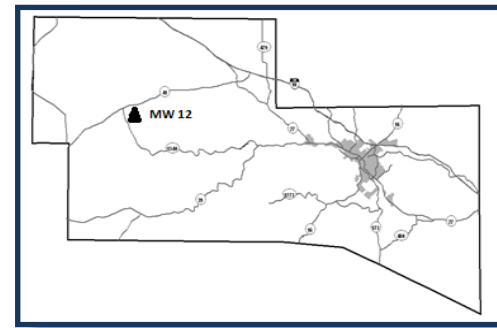
Elevation: 2225 ft Well Depth: 1330 ft



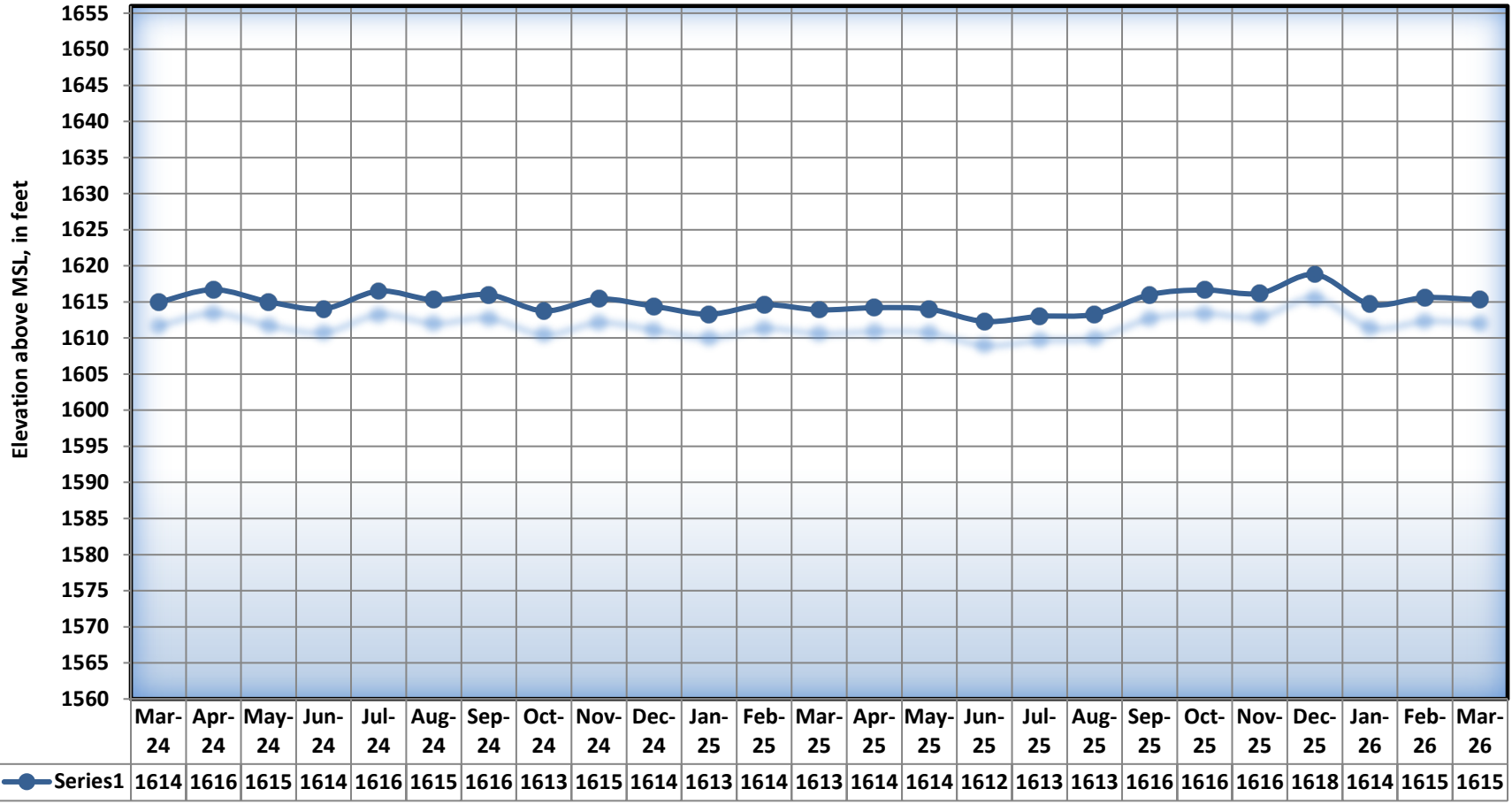
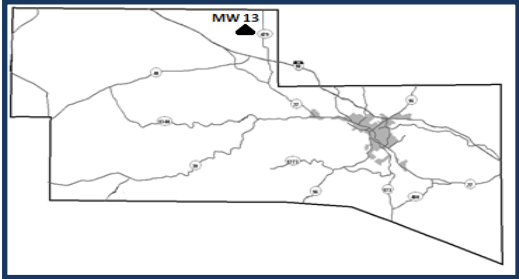
HGCD Monitor Well #11 MT & LT
 State Well#: 5663923 **Middle Trinity** (Series 1)
 Formation: Hensel
 State Well#: 5663924 **Lower Trinity** (Series 2)
 Formation: Hosston
 Elevation: 1703 ft Well Depth 440 ft & 770 ft



HGCD Monitor Well #12
 State Well#: 5652704
 Formation: Hensel
 Aquifer: **Middle Trinity**
 Elevation: 2239 ft Well Depth: 1070 ft



HGCD Monitor Well #13
 State Well#: 5654106
 Formation: Hensel
 Aquifer: **Middle Trinity**
 Elevation: 2182 ft Well Depth: 900 ft



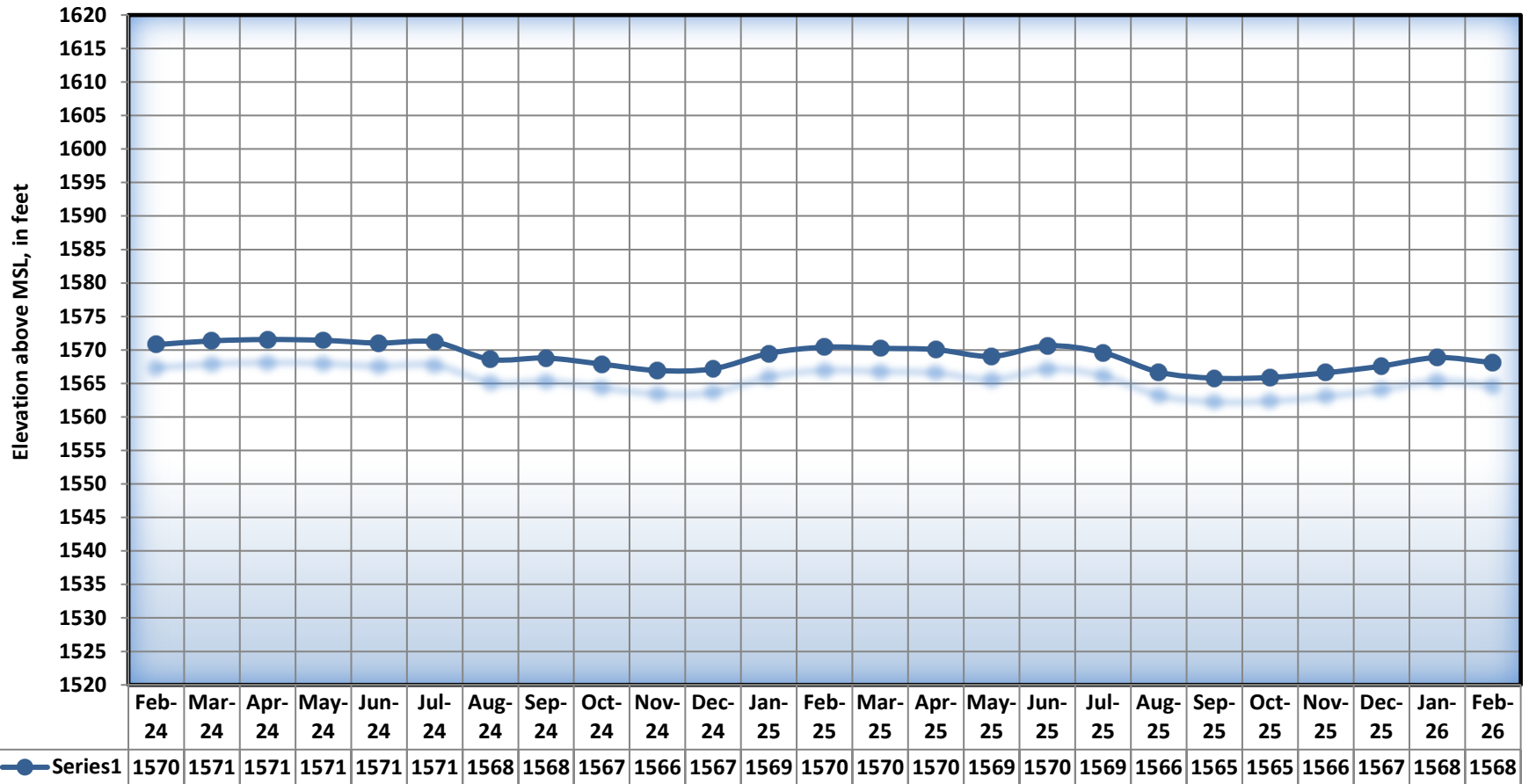
HGCD Monitor Well #14

State Well#: 5664301

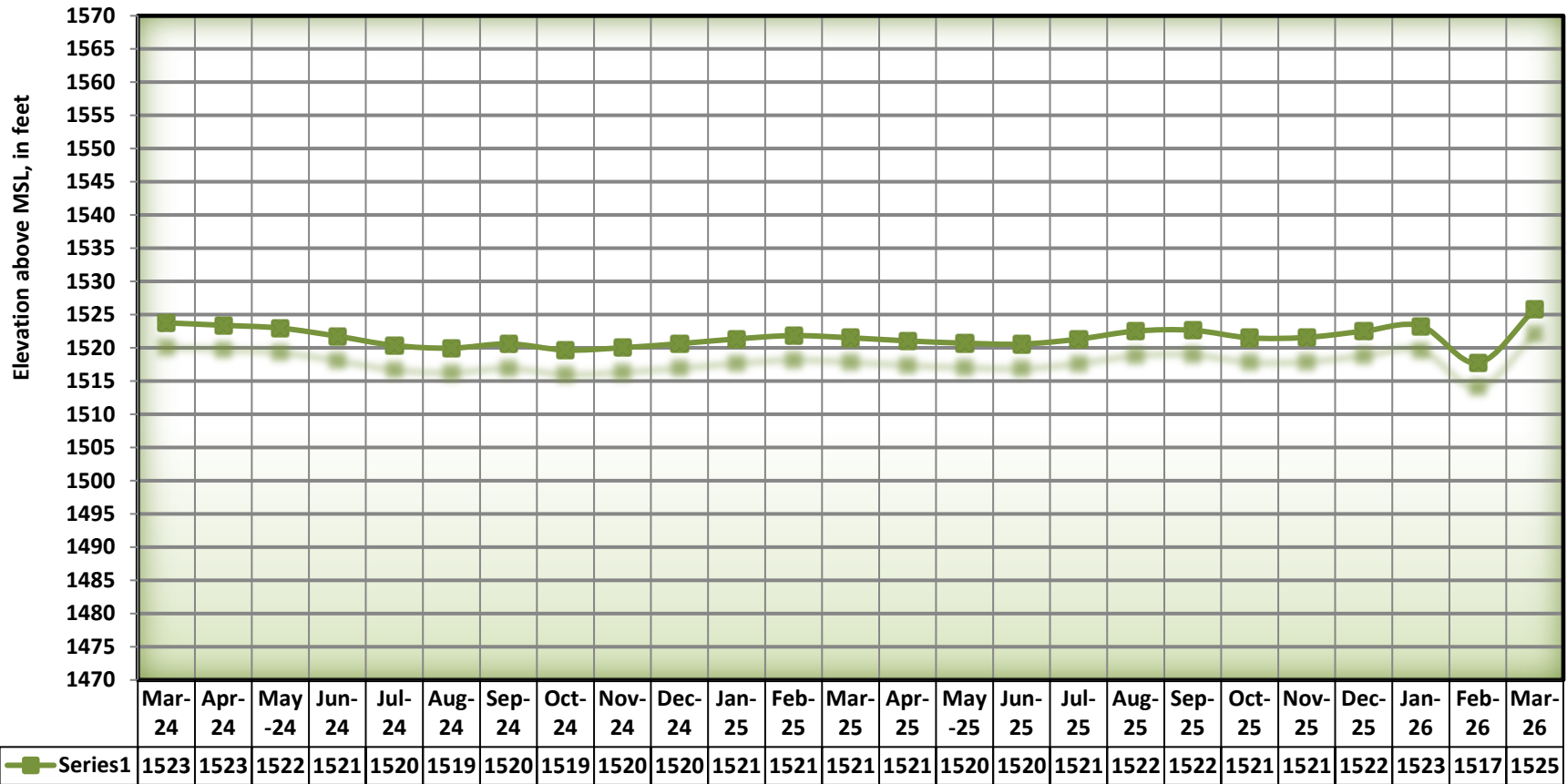
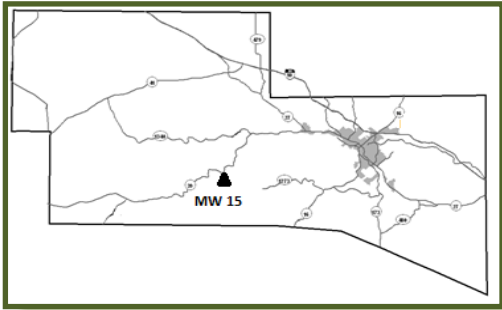
Formation: Hensel

Aquifer: **Middle Trinity**

Elevation: 2015 ft Well Depth: 760 ft



HGCD Monitor Well #15
 State Well#: 5661907
 Formation: Hosston
 Aquifer: Lower Trinity
 Elevation: 1868 ft Well Depth: 880 ft



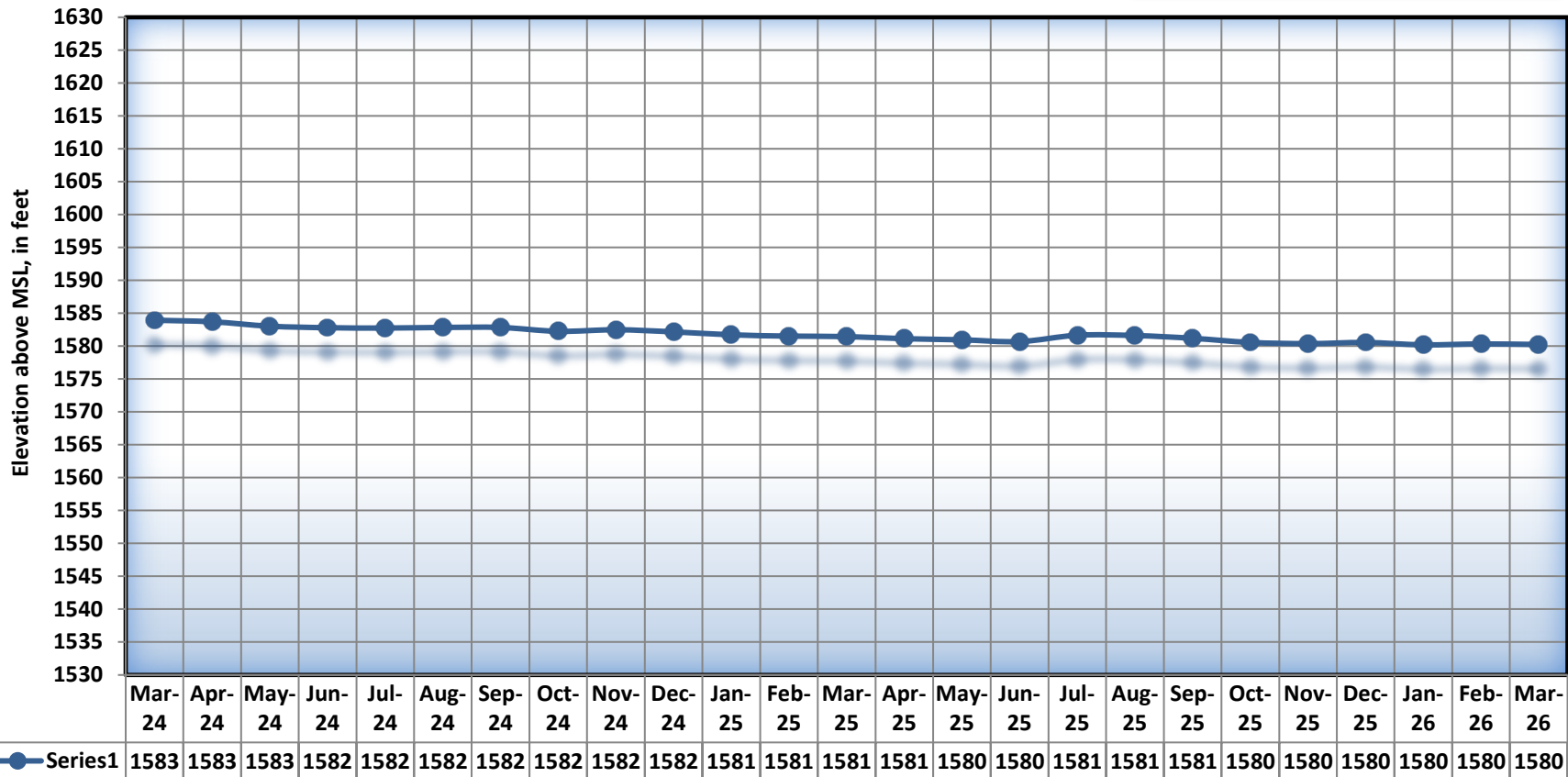
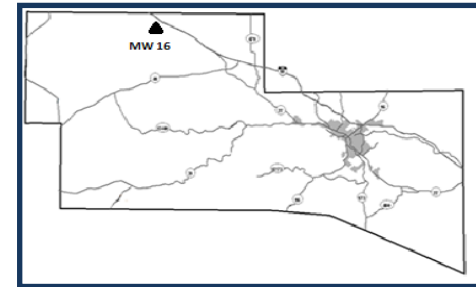
HGCD Monitor Well #16

State Well#: 5644901

Formation: Hensel

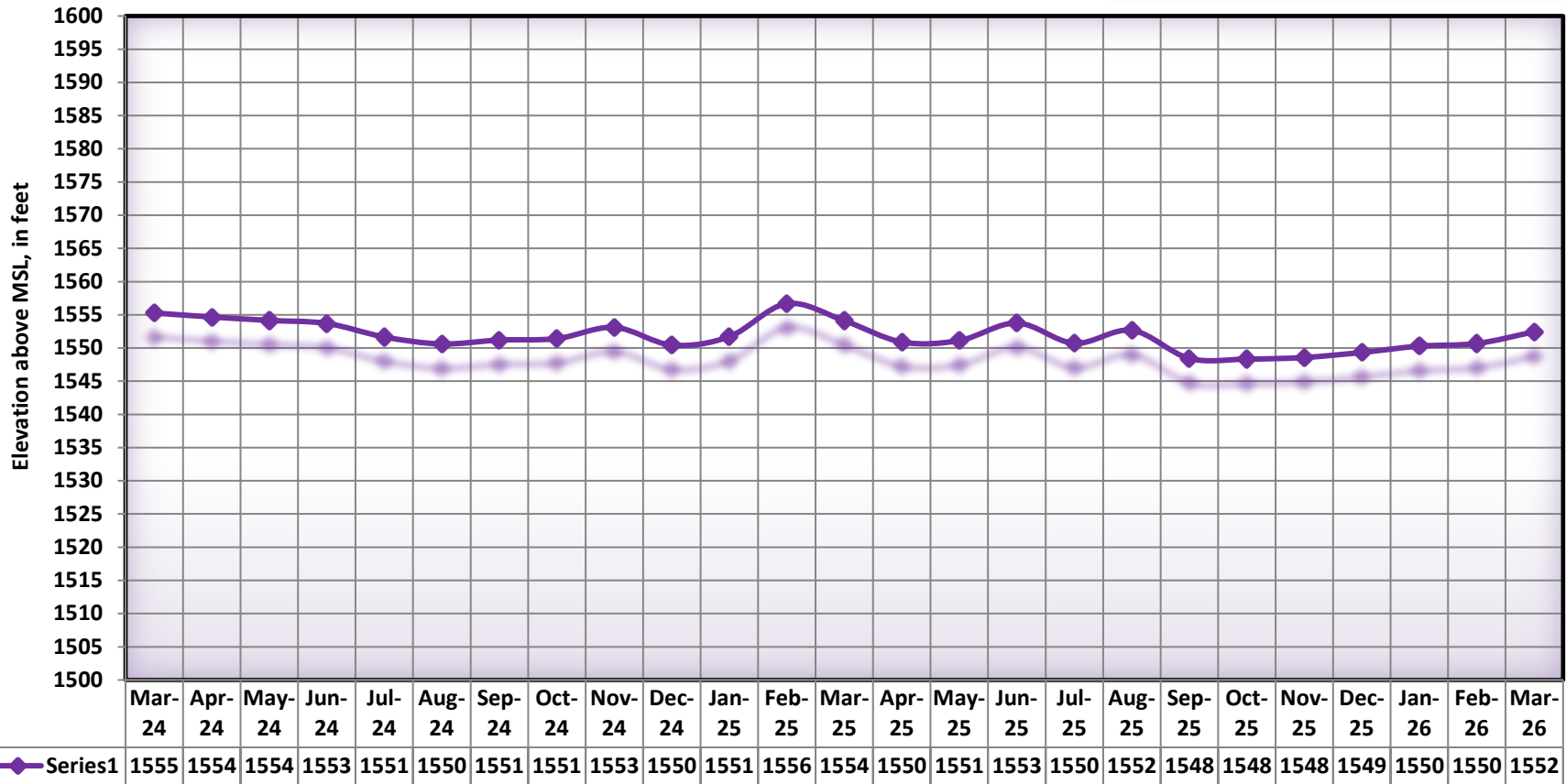
Aquifer: **Middle Trinity**

Elevation: 2190 ft Well Depth: 1040 ft



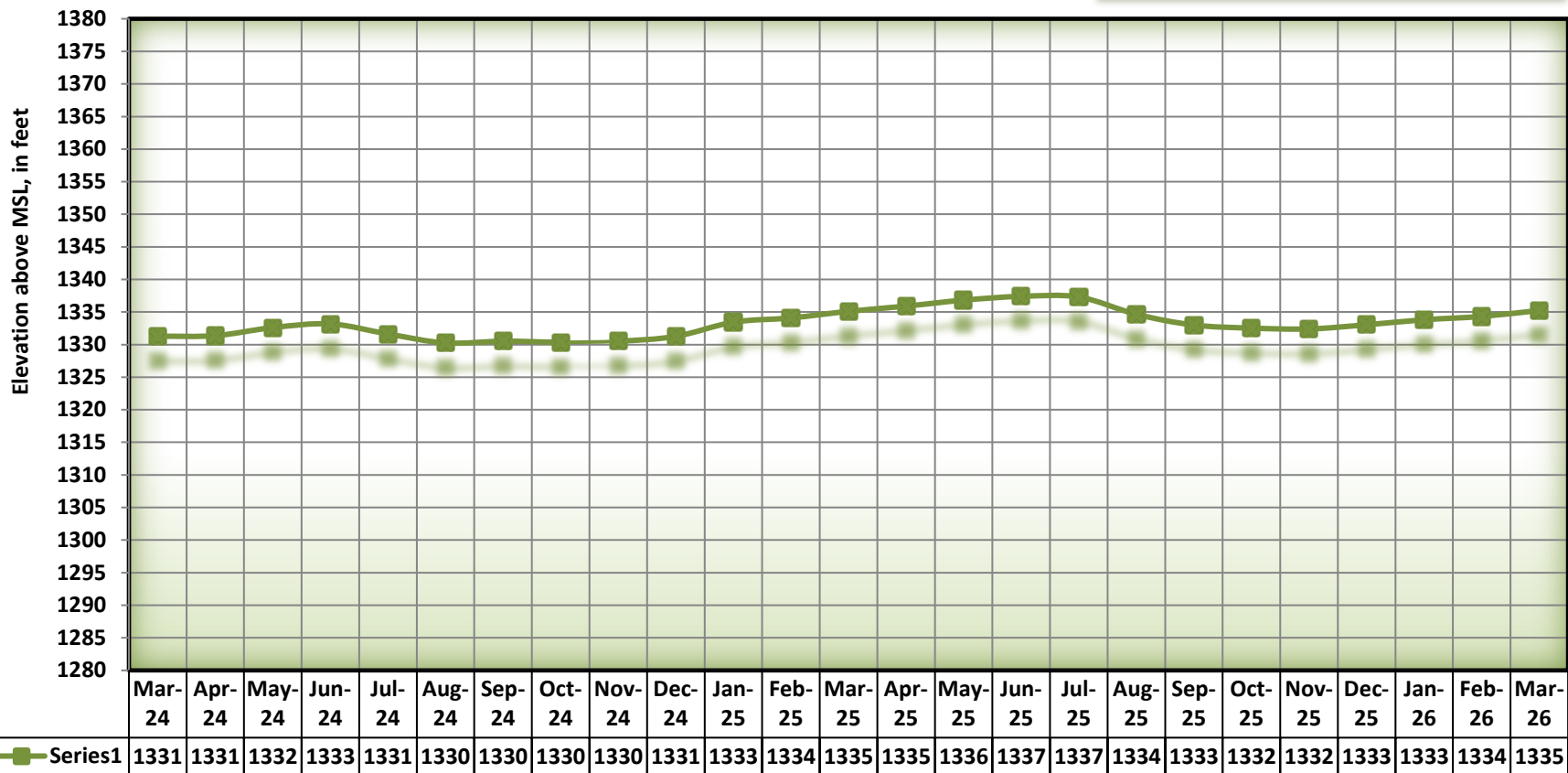
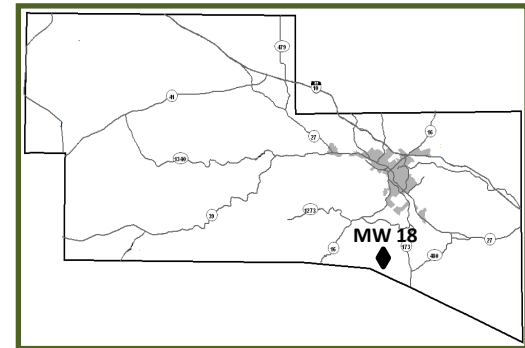
HGCD Monitor Well #17

State Well#: 5749802
Formation: Ellenburger
Aquifer: **Ellenburger**
Elevation: 1930 ft Well Depth: 1159 ft



HGCD Monitor Well #18

State Well#: 6907305
 Formation: Hosston
 Aquifer: Lower Trinity
 Elevation 1633 ft Well Depth: 745 ft



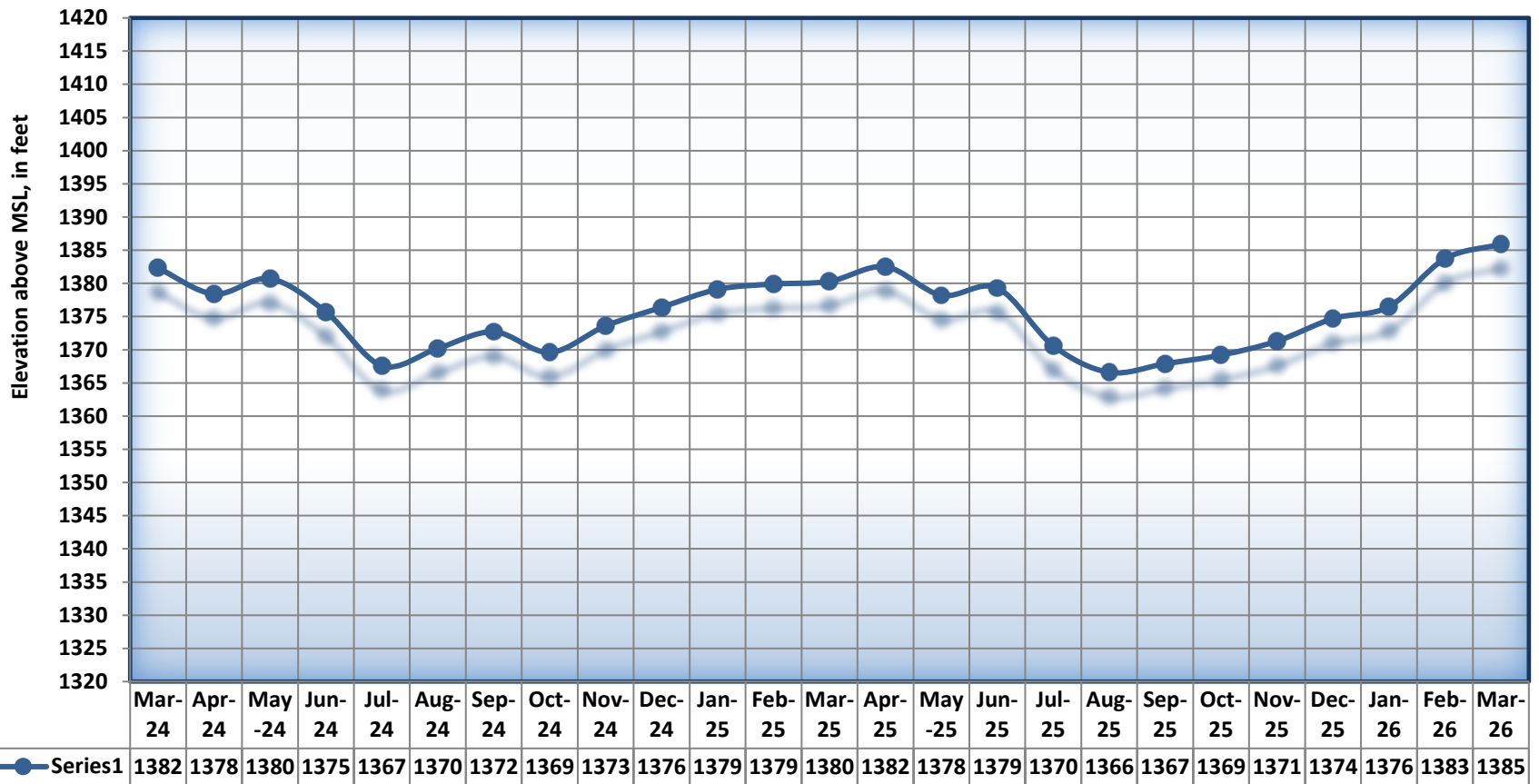
Ag Barn

State Well#: 5664711

Formation: Hensel

Aquifer: Middle Trinity

Elevation: 1590 ft Well Depth: 610 ft



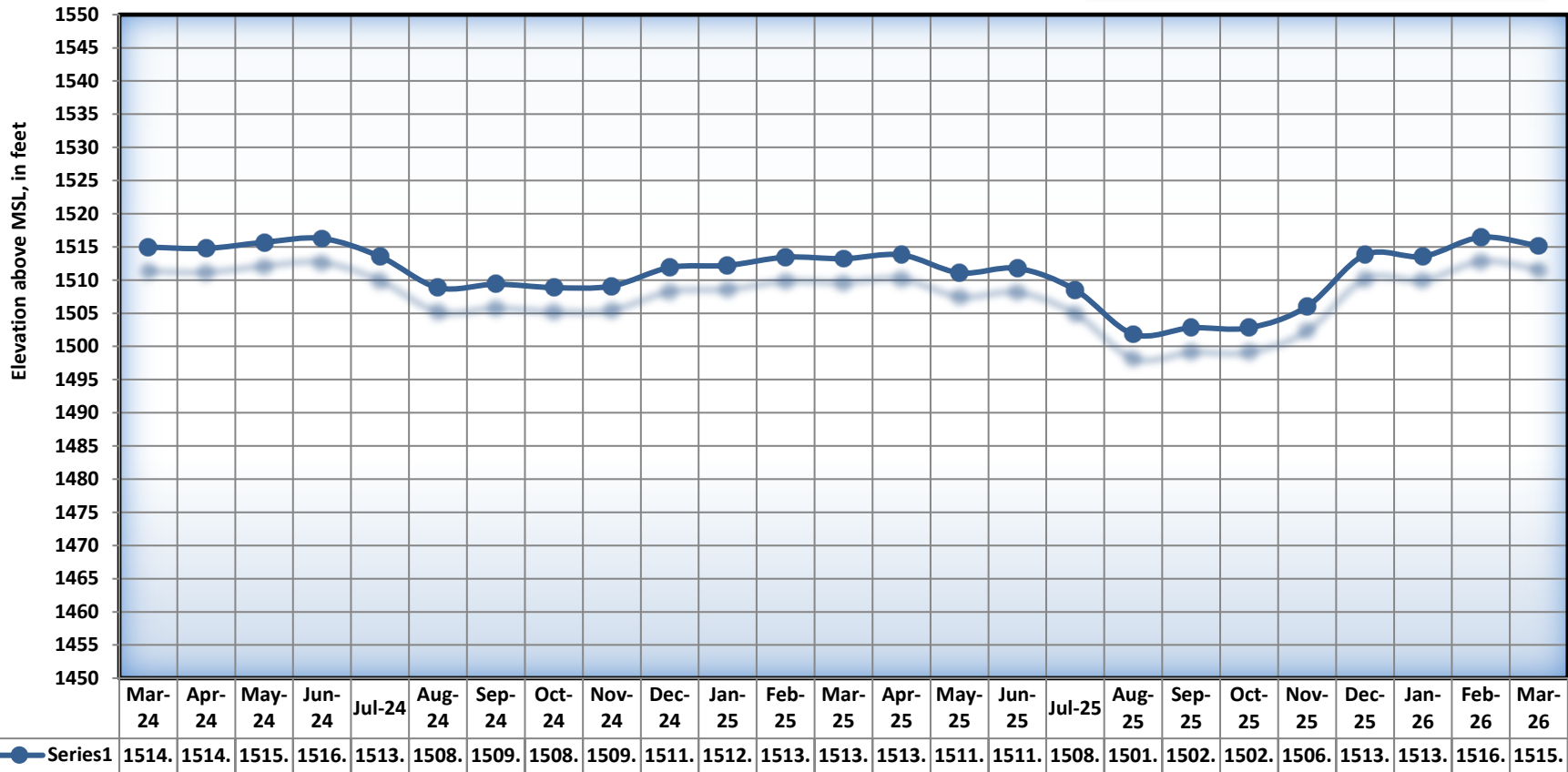
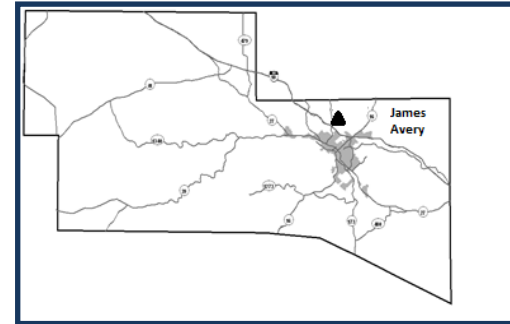
James Avery Headquarters

State Well#: 5663309

Formation: Hensel

Aquifer: **Middle Trinity**

Elevation: 1782 Ft Well Depth: 440 ft



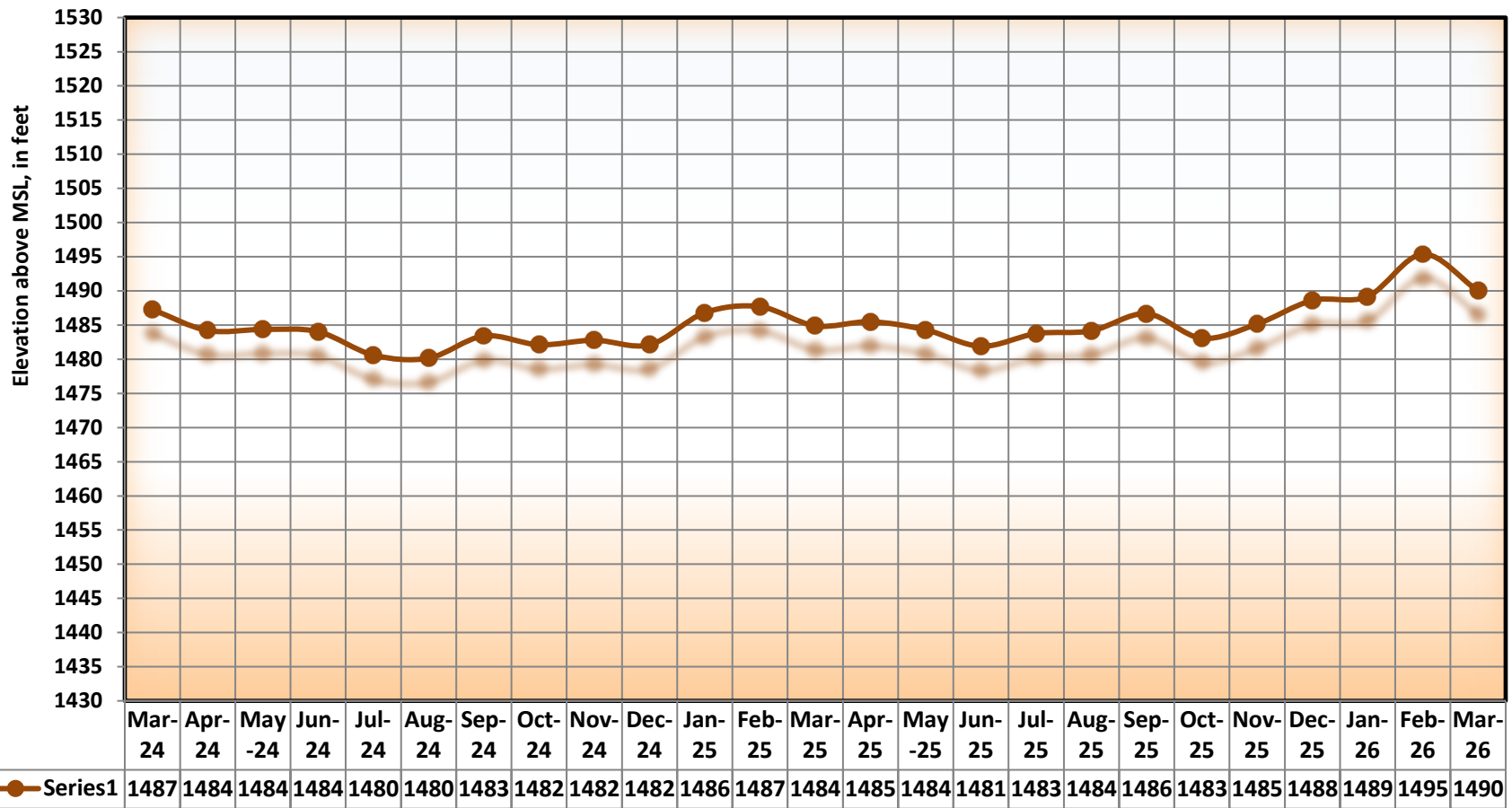
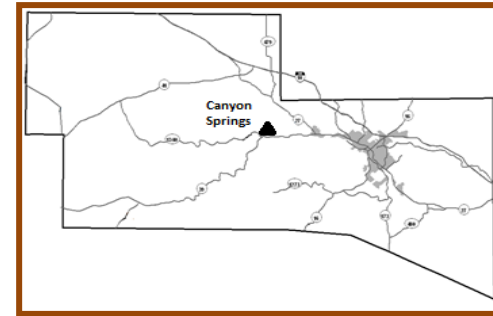
Canyon Springs

State Well#: 5662505

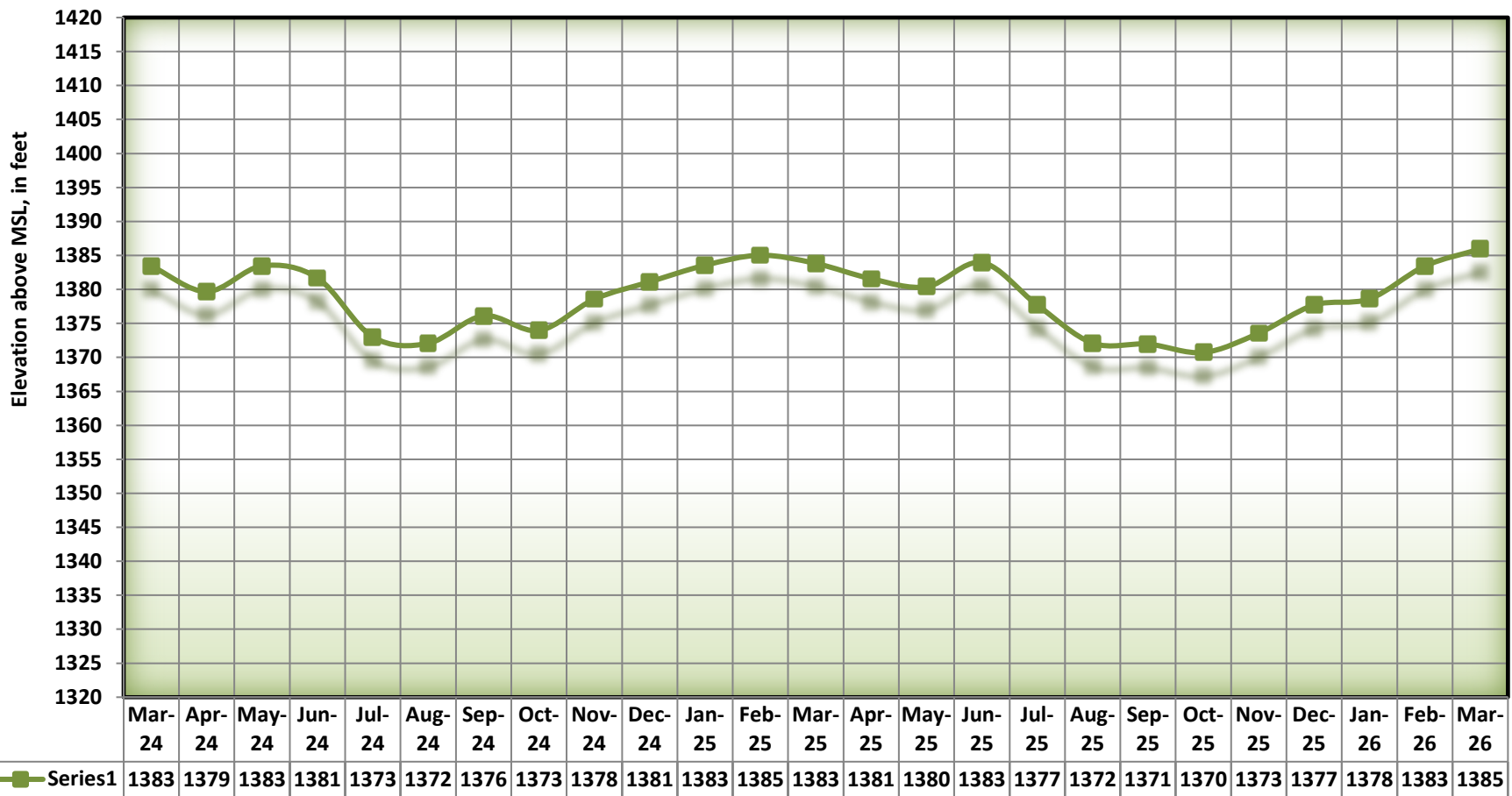
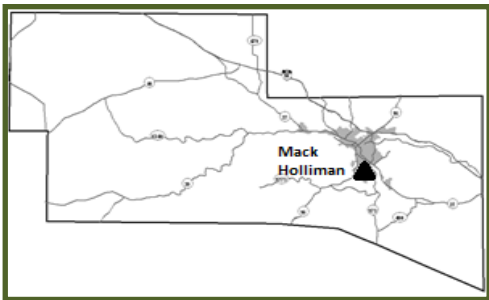
Formation: Hensel & Hosston

Aquifer: **Middle & Lower Trinity COMINGLED**

Elevation: 1970 ft Well Depth: 820 ft



COK Mack Holliman
 State Well#: 5663922
 Formation: Hosston
 Aquifer: Lower Trinity
 Elevation: 1692 ft Well Depth: 608 ft



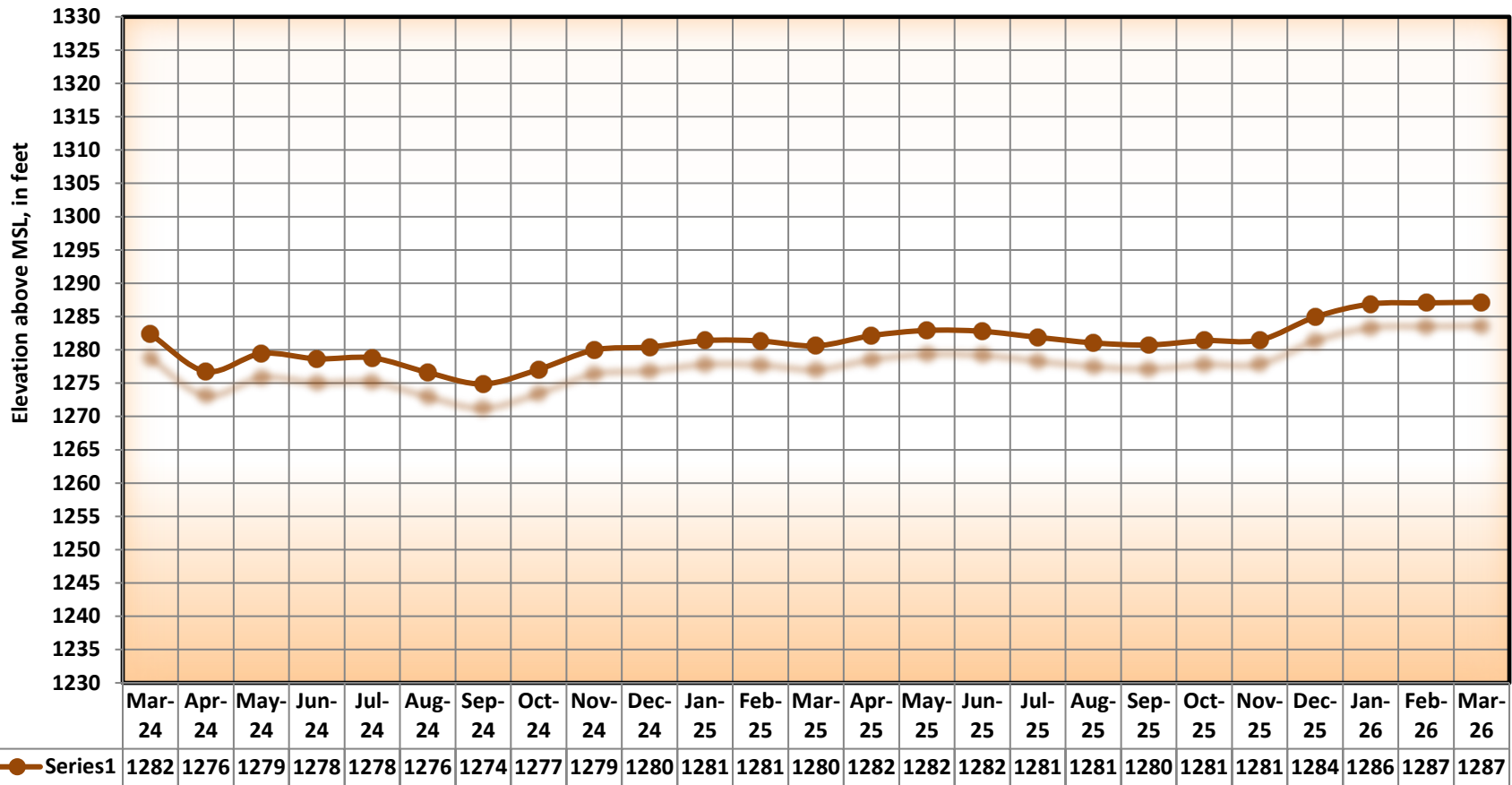
CPISD Pirate Place

State Well#: 6908611

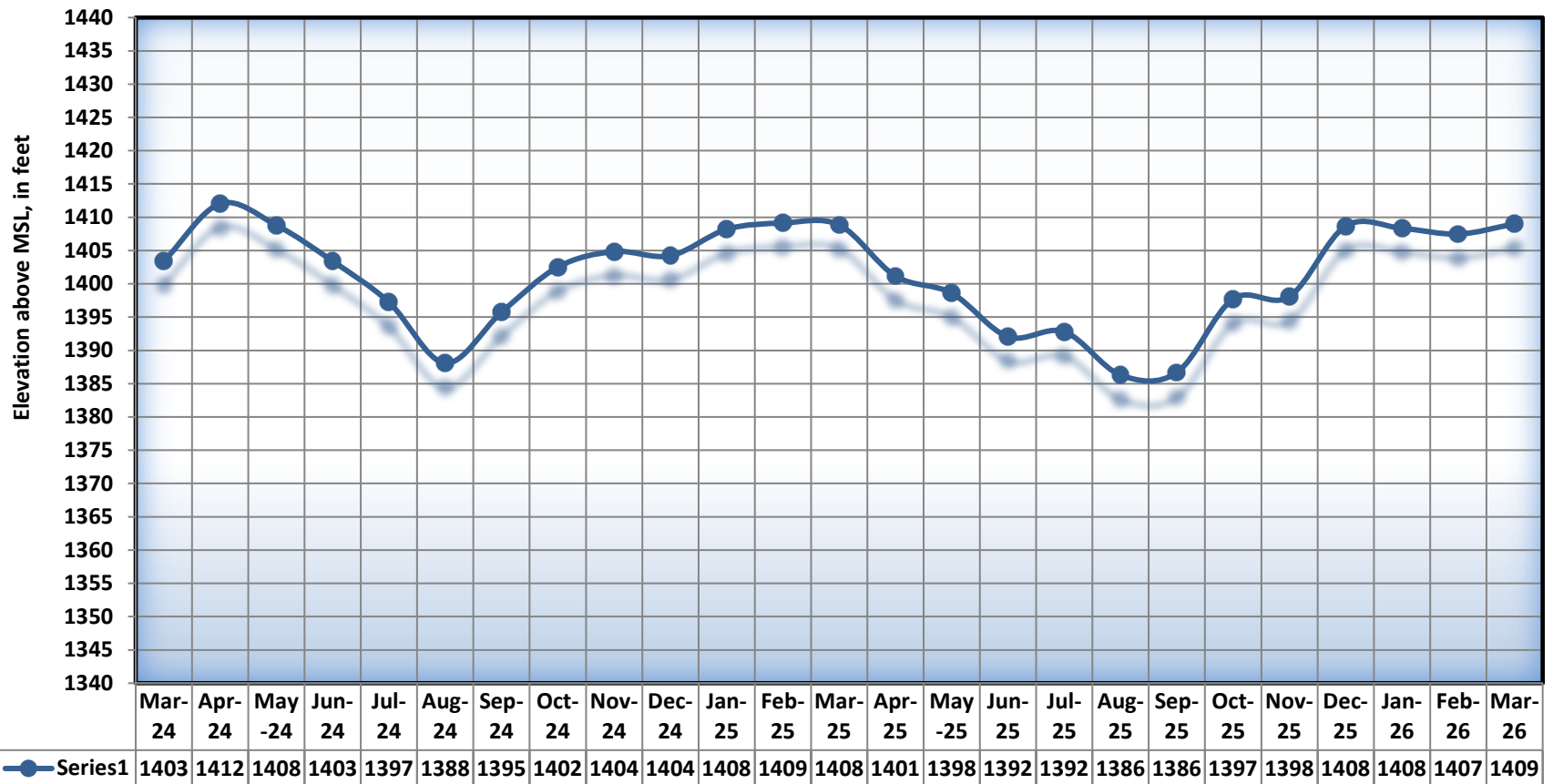
Formations: Hensel/Cow Creek/ Hosston

Aquifer: **Middle & Lower Trinity COMINGLED**

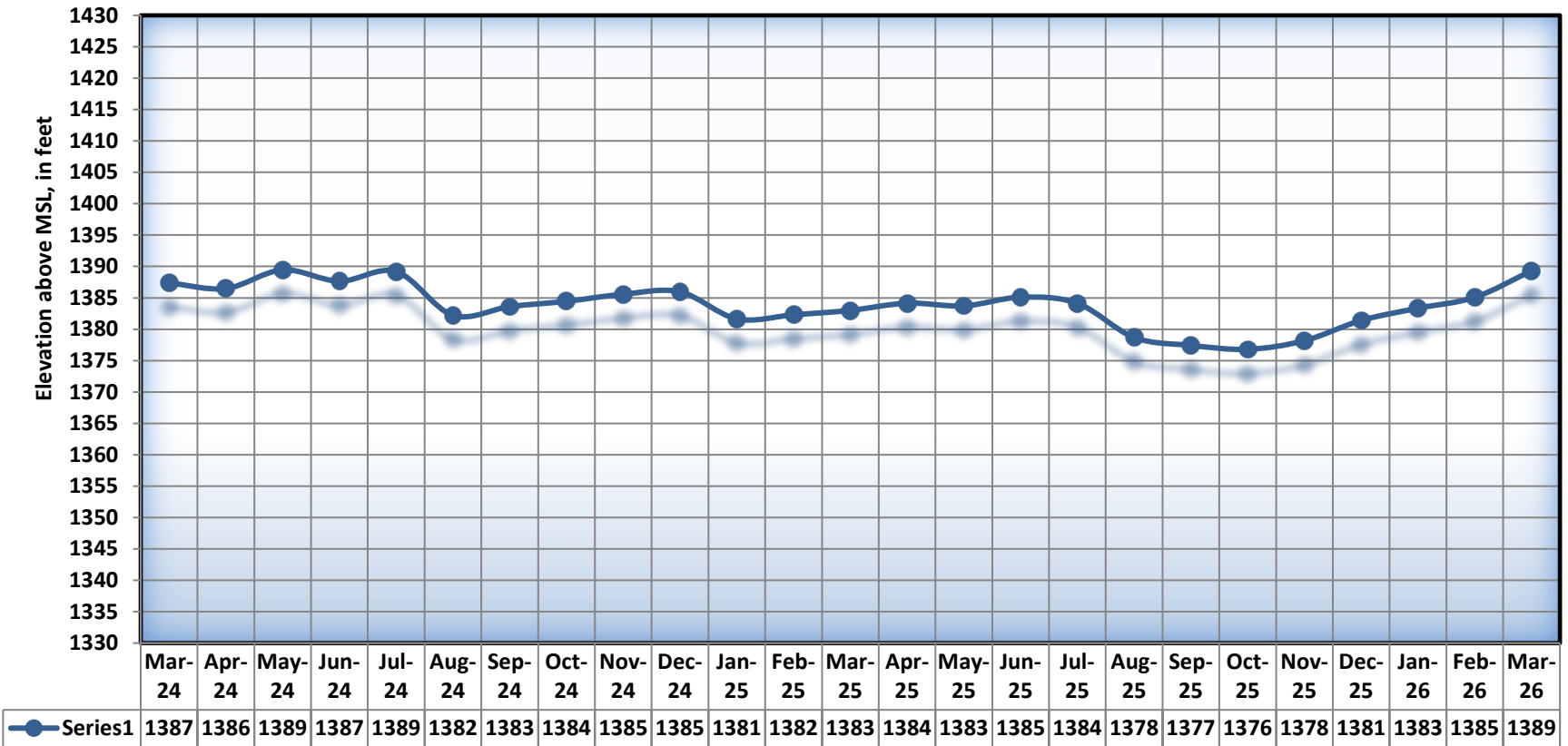
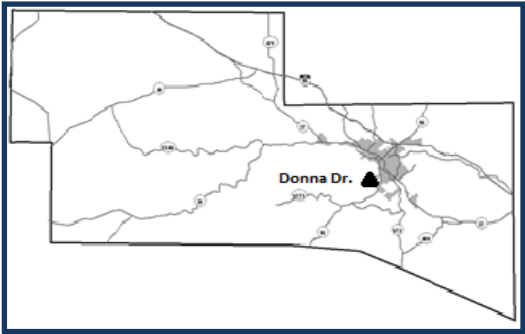
Elevation: 1512 ft Well Depth: 550 ft



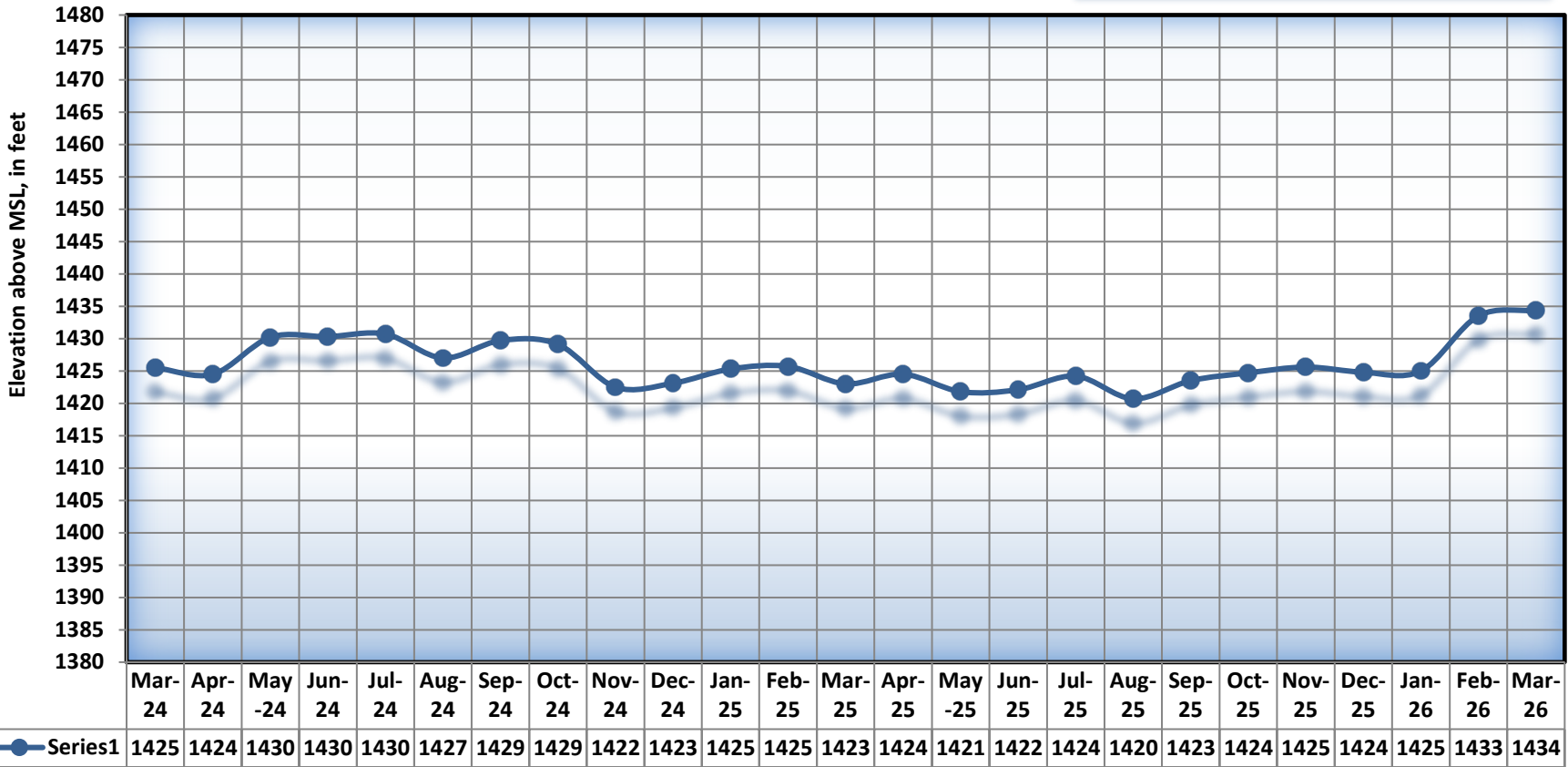
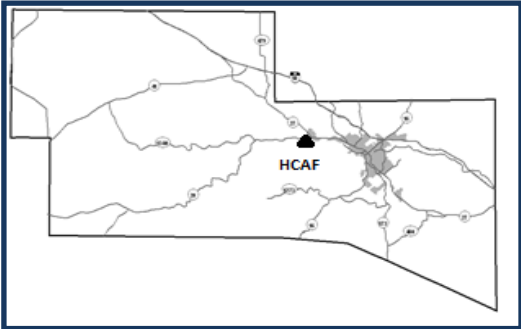
Cypress Creek Rusch Ranch
 State Well#: 5757703
 Formation: Hensel
 Aquifer: **Middle Trinity**
 Elevation: 1562 ft Well Depth: 360 ft



Donna Drive @ Rancho Rd
 State Well#: 5663916
 Formation: Hensel
 Aquifer: **Middle Trinity**
 Elevation: 1755 ft Well Depth: 440 ft

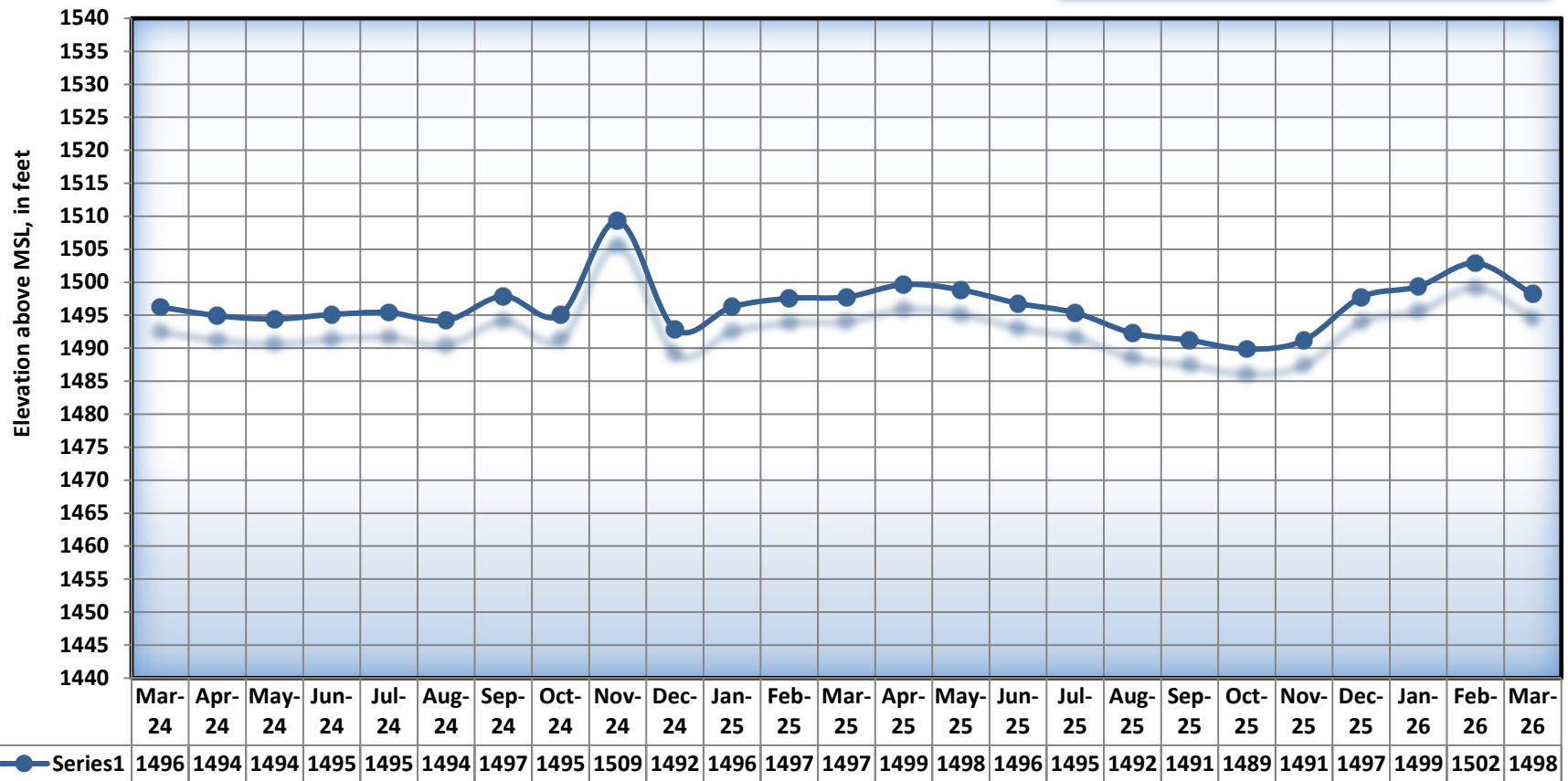


HCAF/Point Theatre
 State Well#: 5663415
 Formation: Hensel
 Aquifer: **Middle Trinity**
 Elevation: 1682 ft Well Depth: 350 ft



Hill Country Shooting Range

State Well#: 5664503
 Formation: Hensel
 Aquifer: Middle Trinity
 Elevation: 1971 ft Well Depth: 640 ft



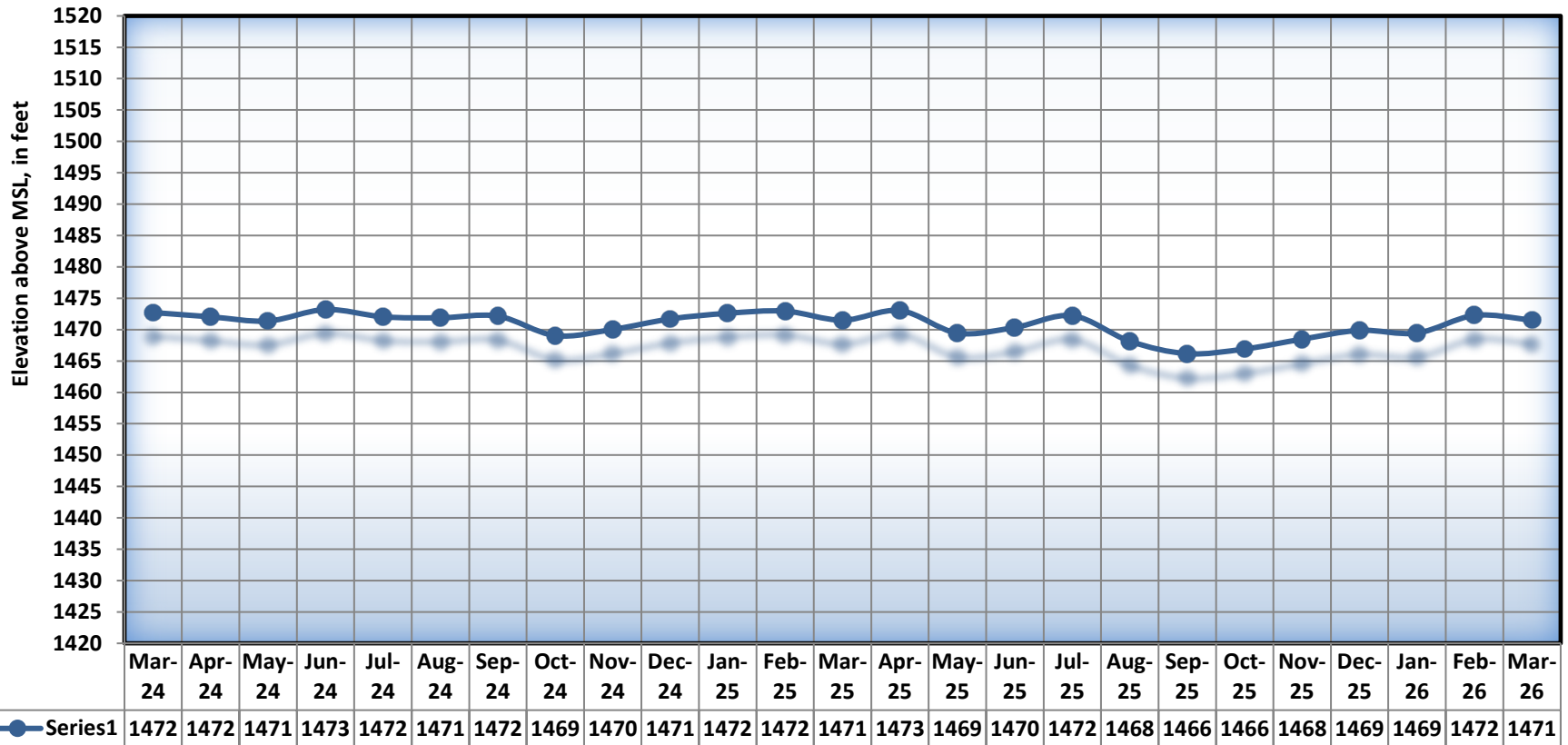
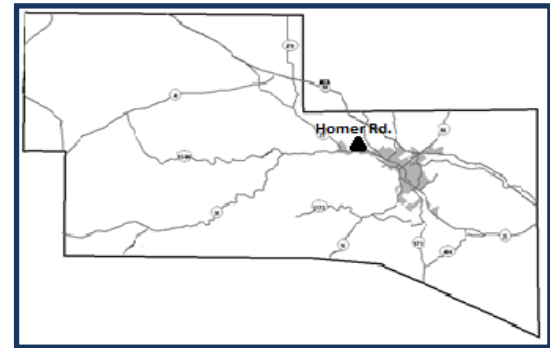
Homer Drive

State Well#: 5663510

Formation: Hensel

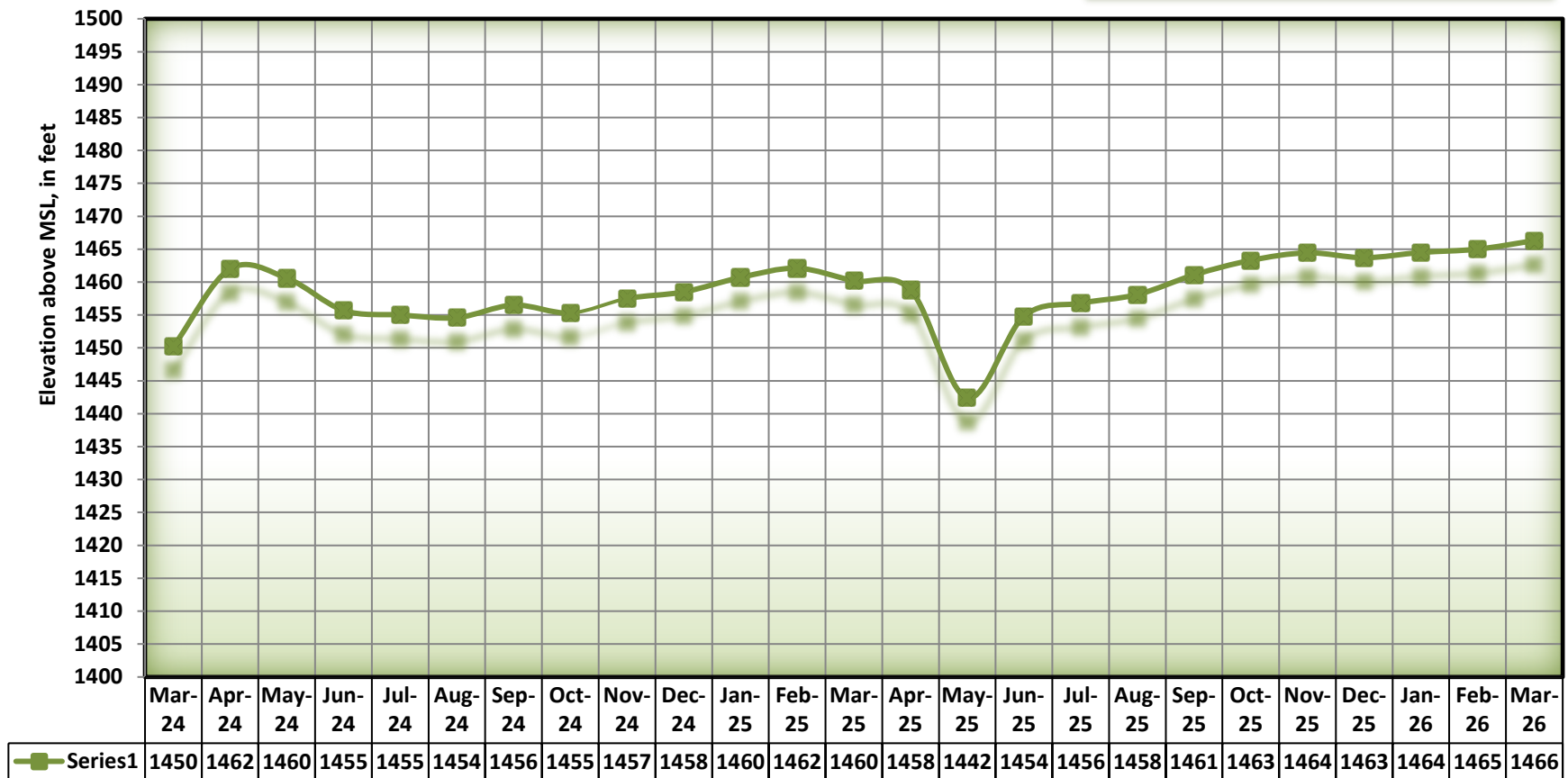
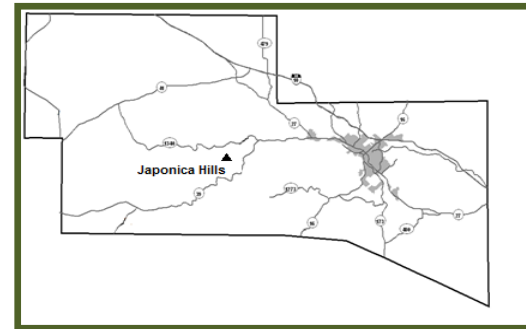
Aquifer: **Middle Trinity**

Elevation: 1708 ft Well Depth: 780 ft



Japonica Hills

State Well#: 5662417
 Formation: Hosston
 Aquifer: Lower Trinity
 Elevation: 2037 ft Well Depth: 760 ft



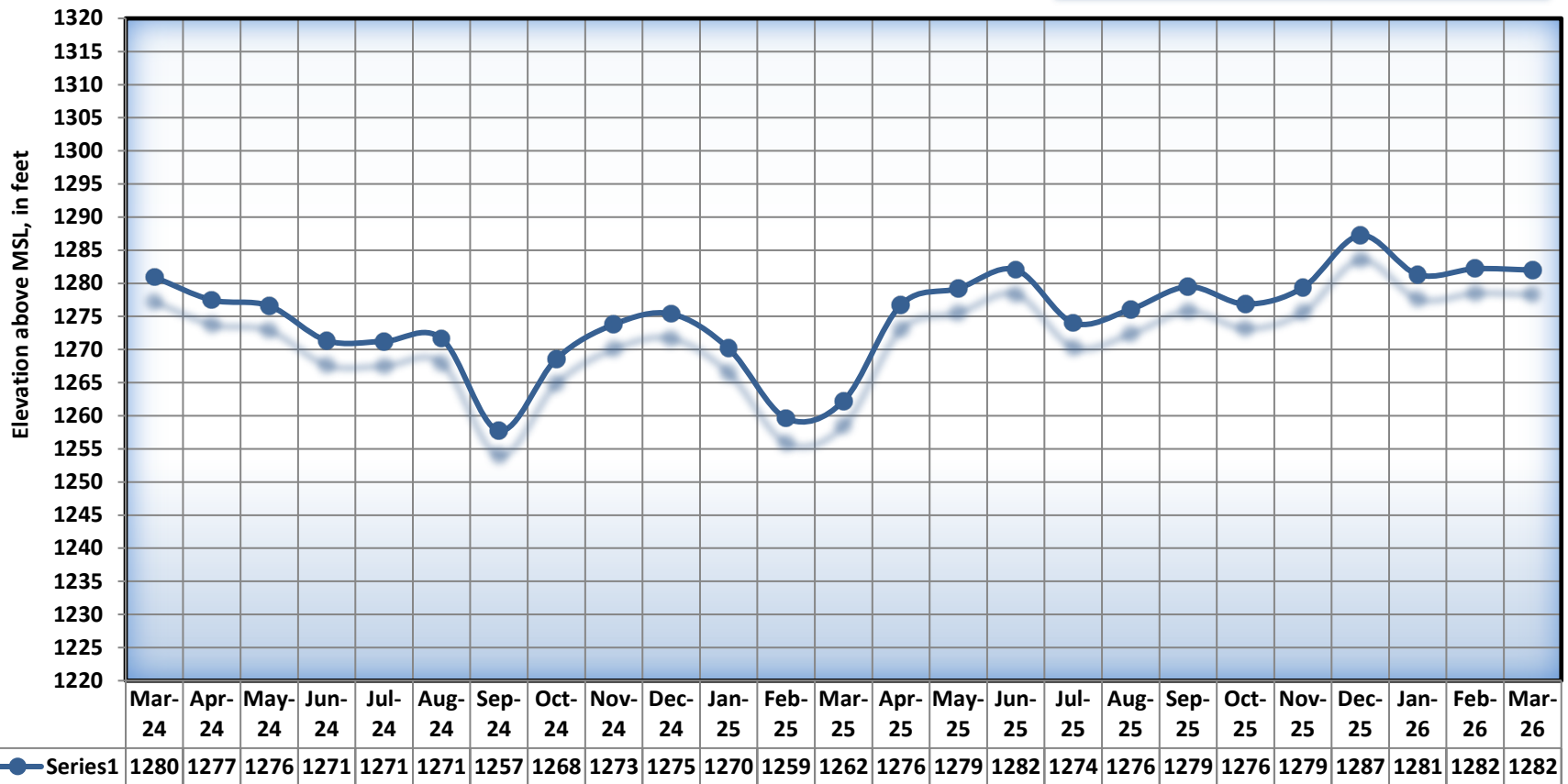
Jim Hayes Ranch

State Well#: 6908624

Formation: Hensel

Aquifer: Middle Trinity

Elevation: 1509 ft Well Depth: 410 ft



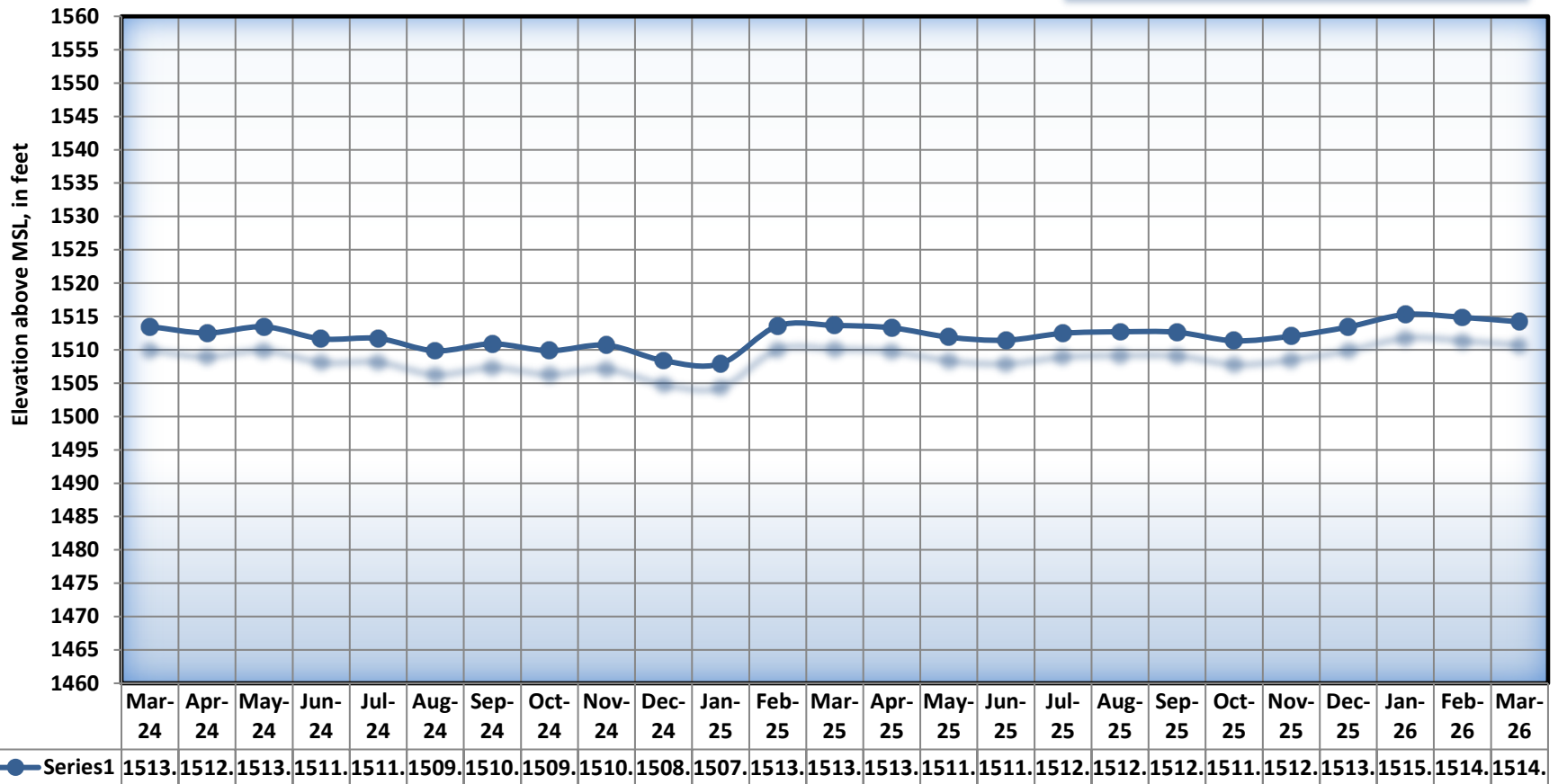
Johnson Creek RV Resort

State Well#: 5662205

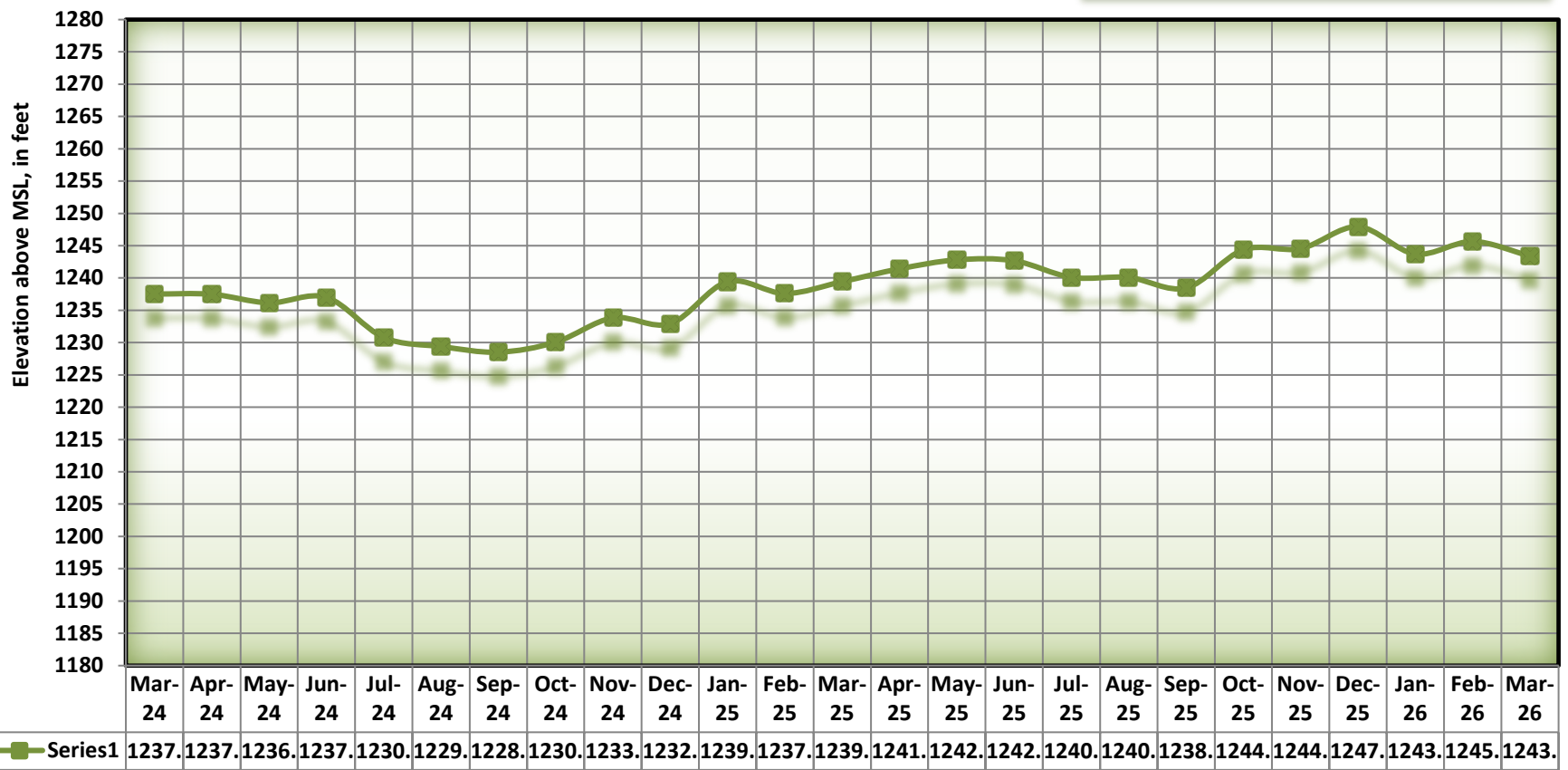
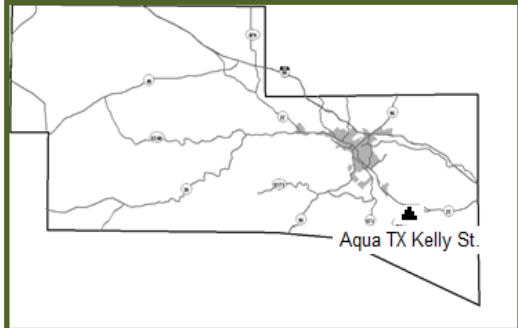
Formation: Hensel

Aquifer: Middle Trinity

Elevation: 1797 ft Well Depth: 440 ft



Kelly St Aqua Tx (Center Point)
 State Well#: 6908513
 Formation: Hosston
 Aquifer: Lower Trinity
 Elevation: 1507 ft Well Depth: 635 ft



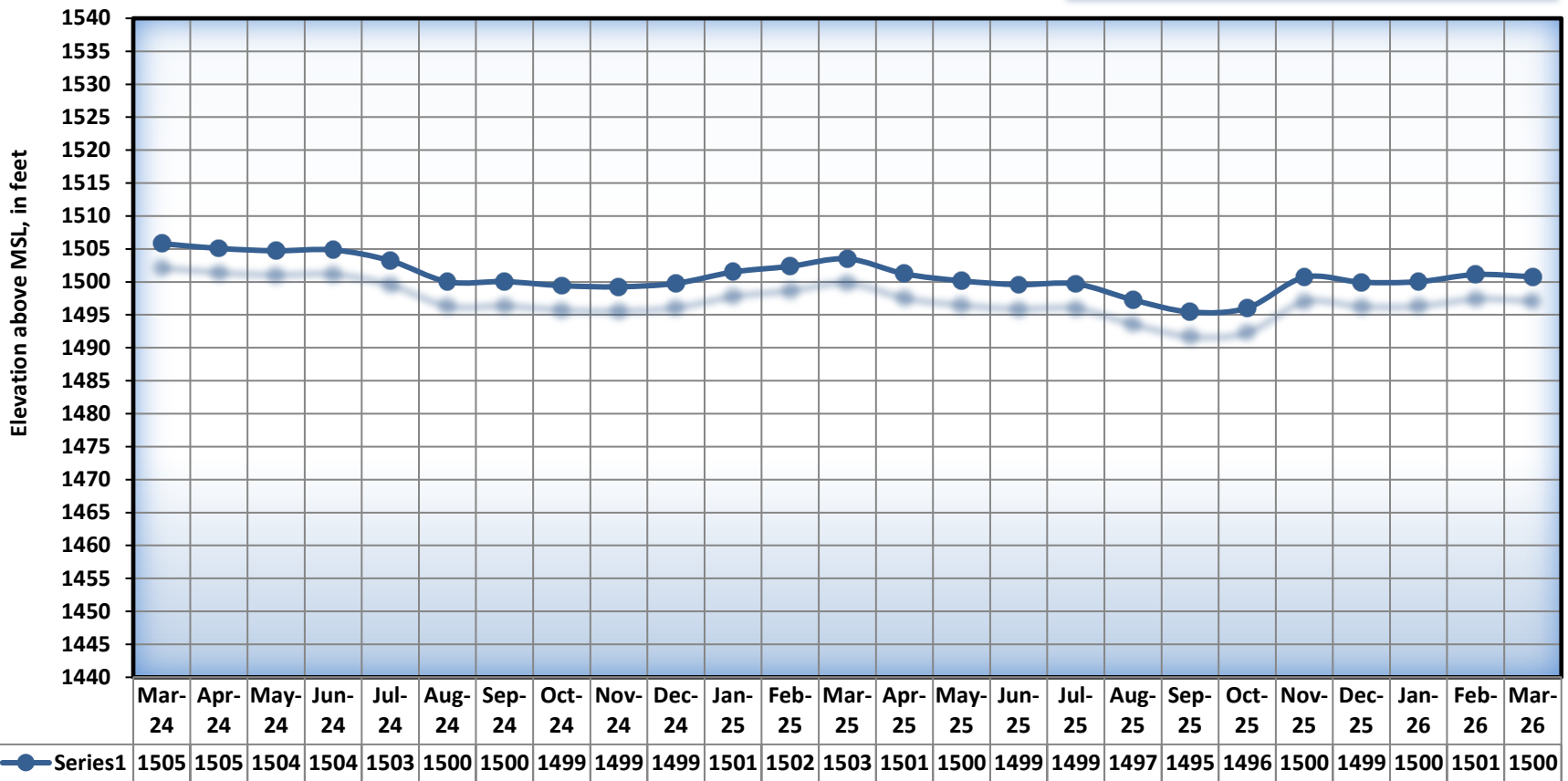
Lagro Place

State Well#: 5757402

Formation: Hensel

Aquifer: Middle Trinity

Elevation: 1703 ft Well Depth: 385 ft



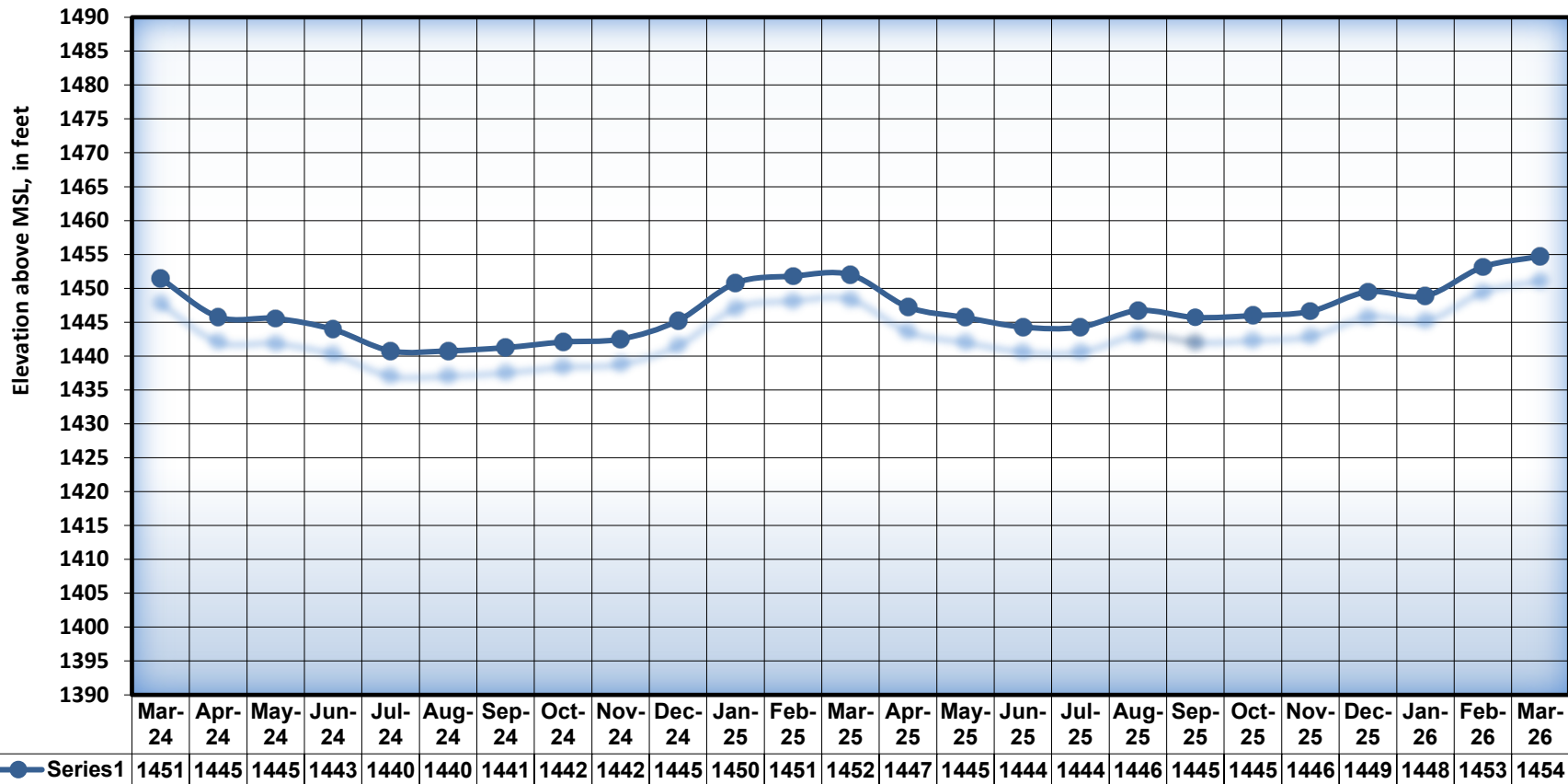
La Hacienda

State Well#: 5662415

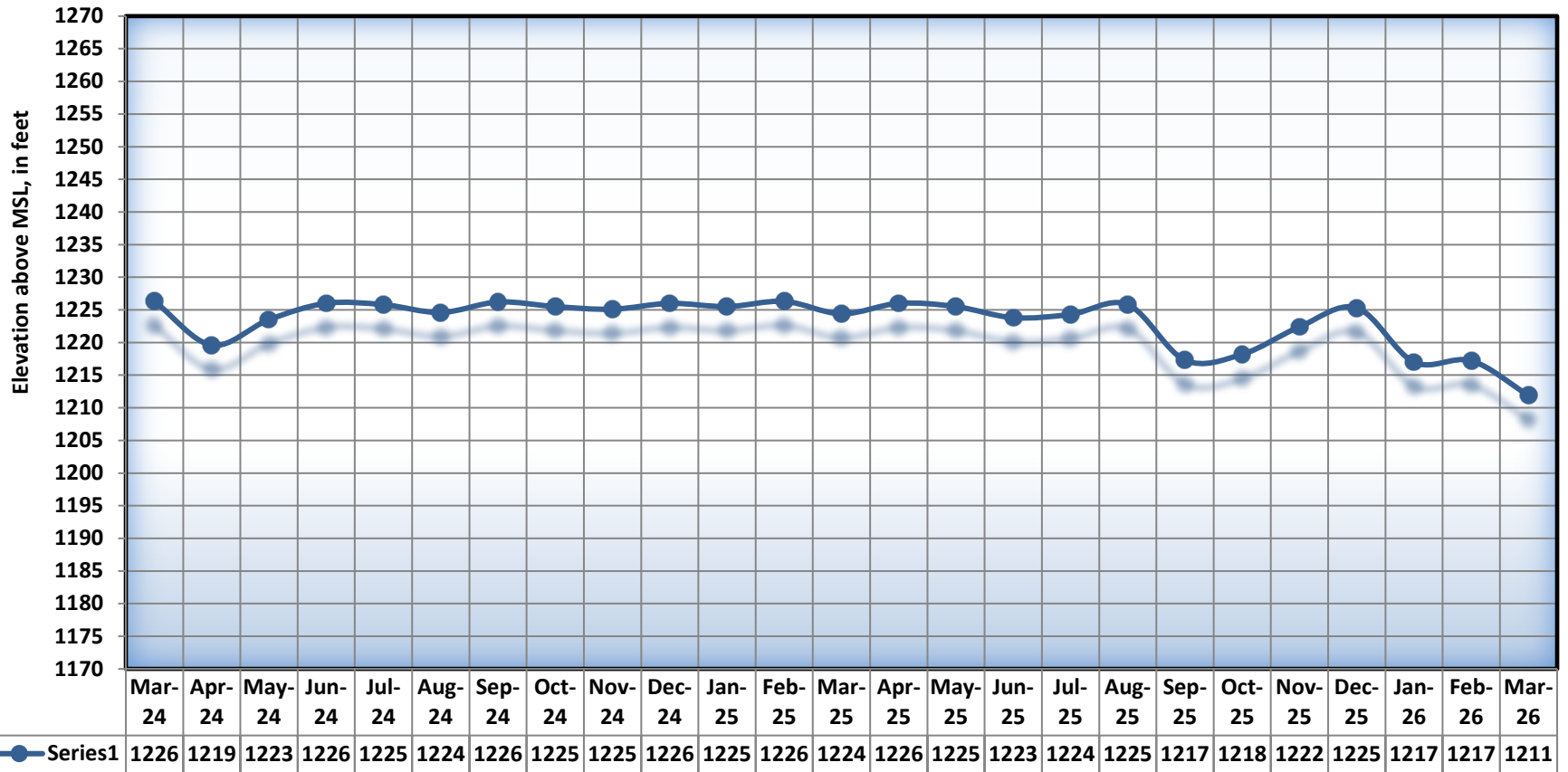
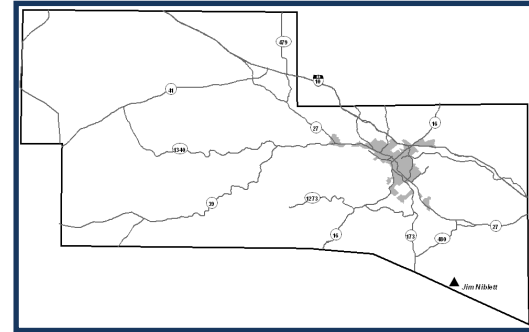
Formation: Hensel

Aquifer: Middle Trinity

Elevation: 1828 ft Well Depth: 520 ft

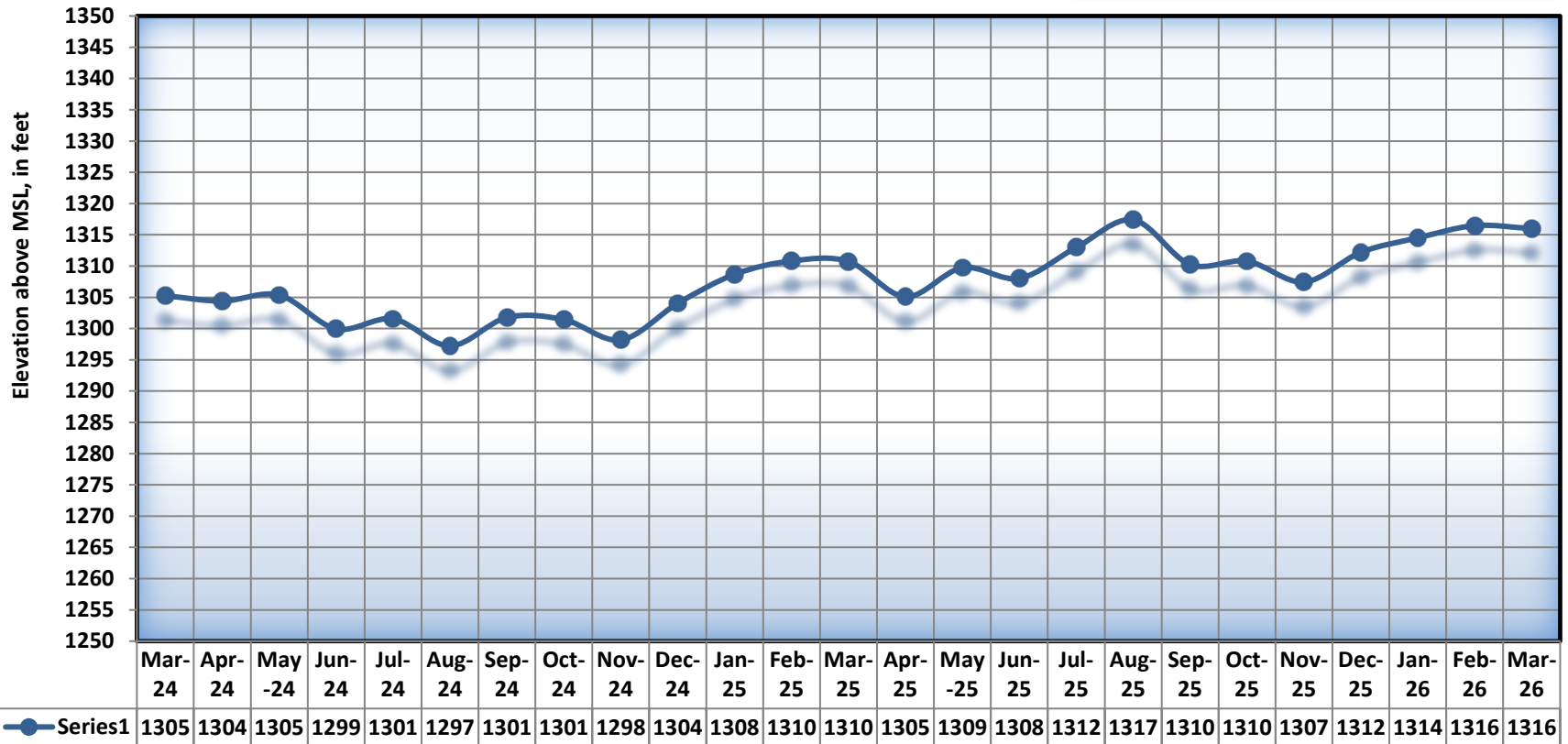
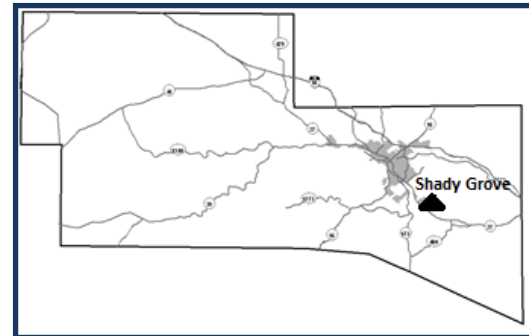


Niblett Ranch
 State Well#: 6916201
 Formation: Hosston/Cow Creek
 Aquifer: **Middle Trinity**
 Elevation: 1554 ft Well Depth: 520 ft



Shady Grove - Johnson Dr

State Well#: 6908201
 Formation: Cow Creek/Hosston
 Aquifer: **Middle Trinity**
 Elevation: 1630 ft Well Depth: 530 ft



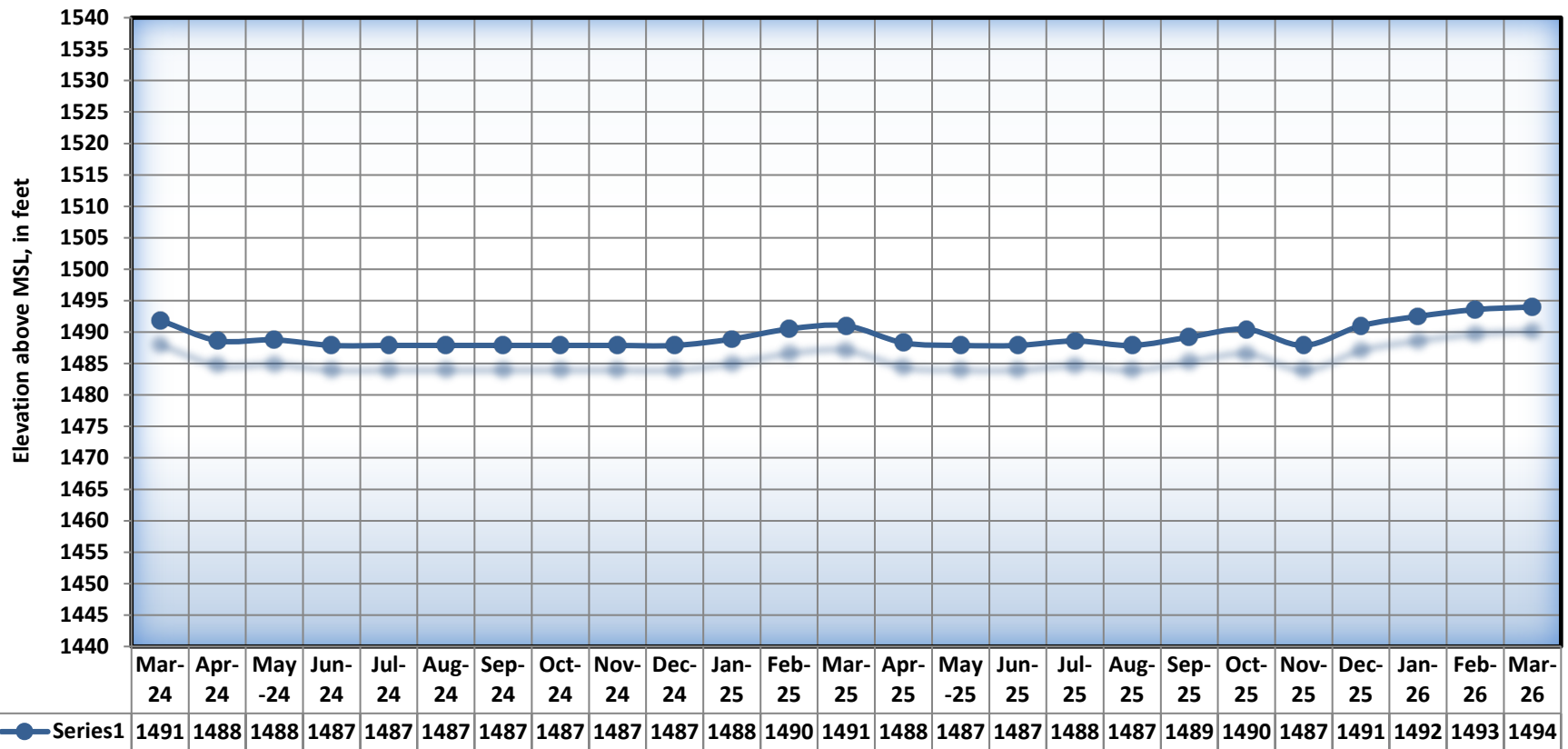
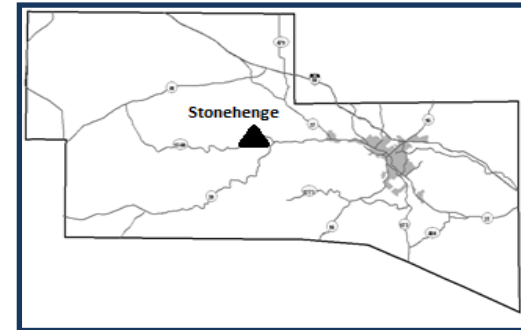
Stonehenge - Hwy 1340 Hill Ranch

State Well#: 5662414

Formation: Hensel

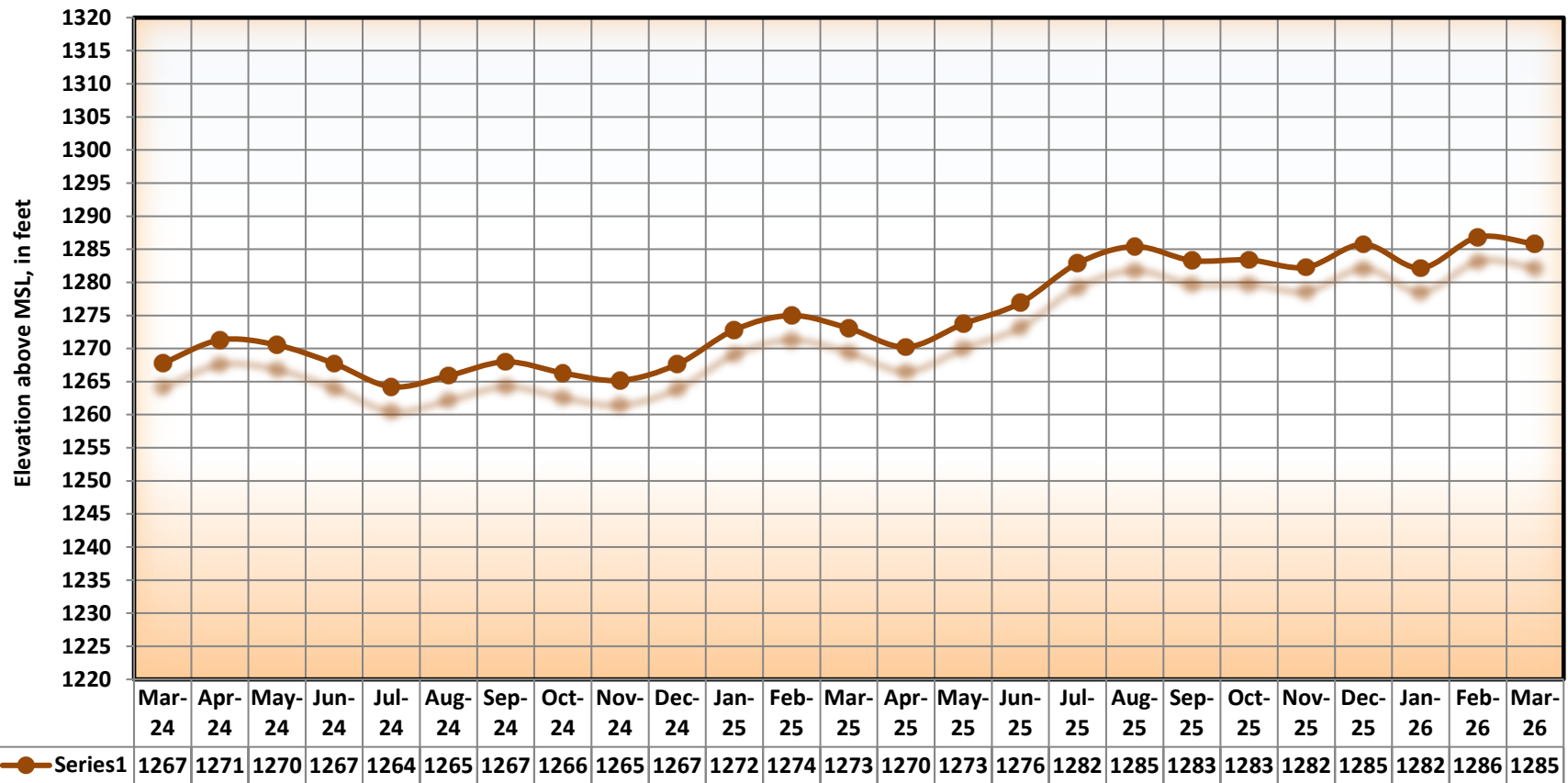
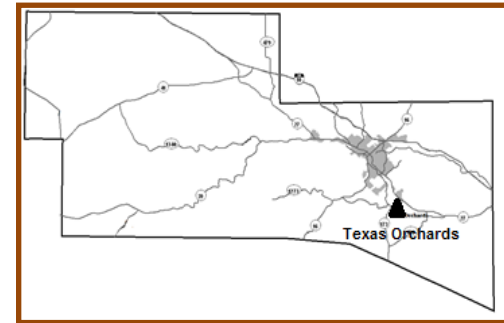
Aquifer: **Middle Trinity**

Elevation: 1799 ft Well Depth: 560 ft



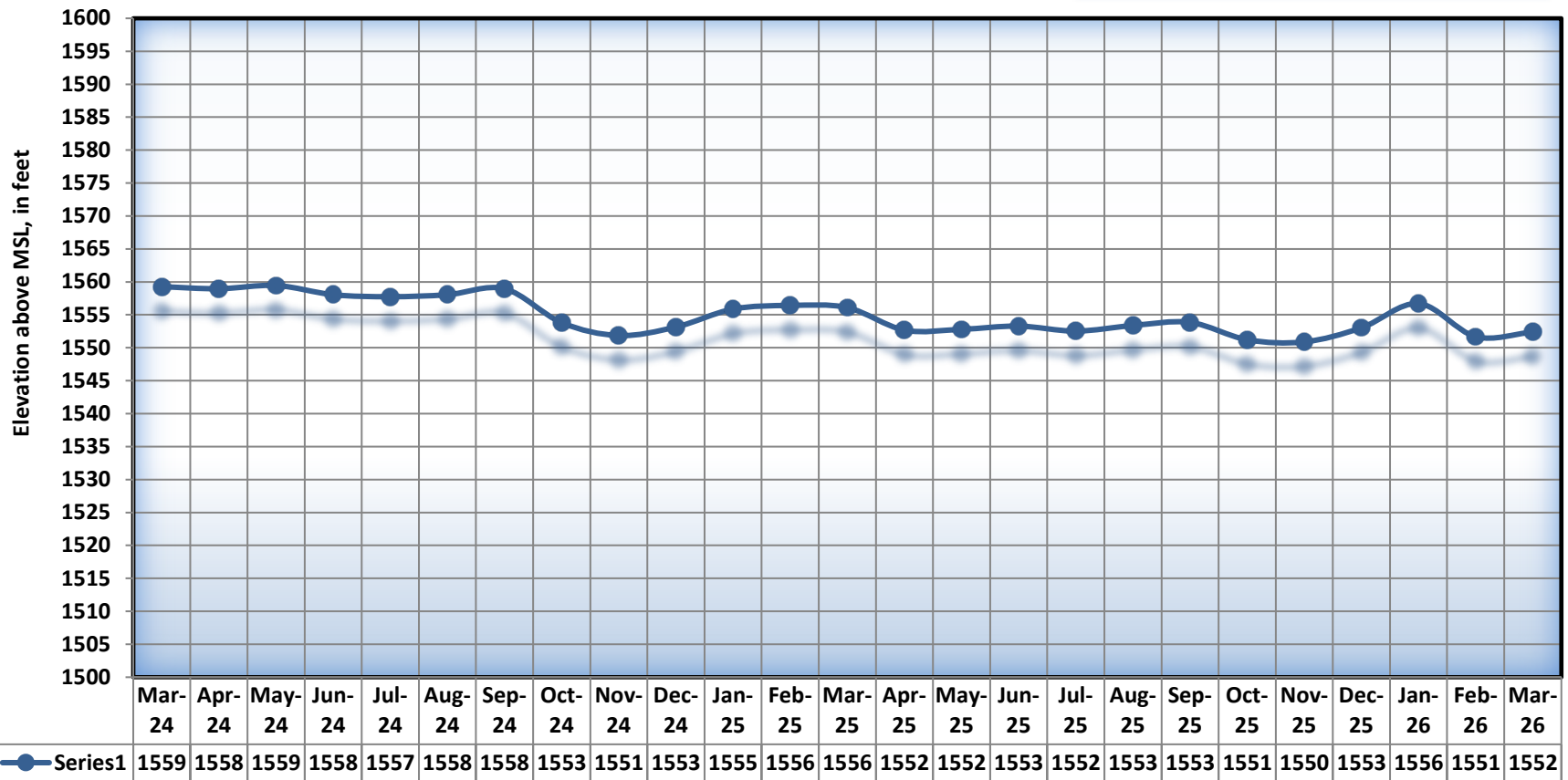
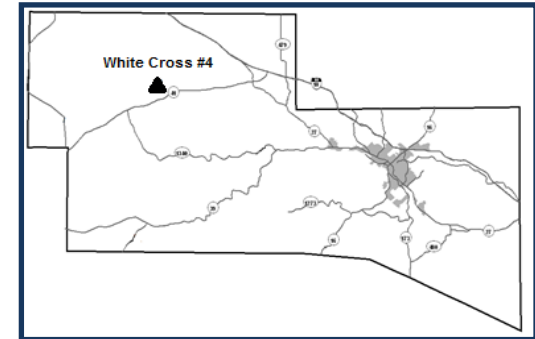
Old River Road RV Resort

State Well#: 6908511
 Formation: Hensel/Cow Creek/Hosston
 Aquifer: **Middle & Lower Trinity COMINGLED**
 Elevation: 1540 Ft Well Depth: 500 Ft

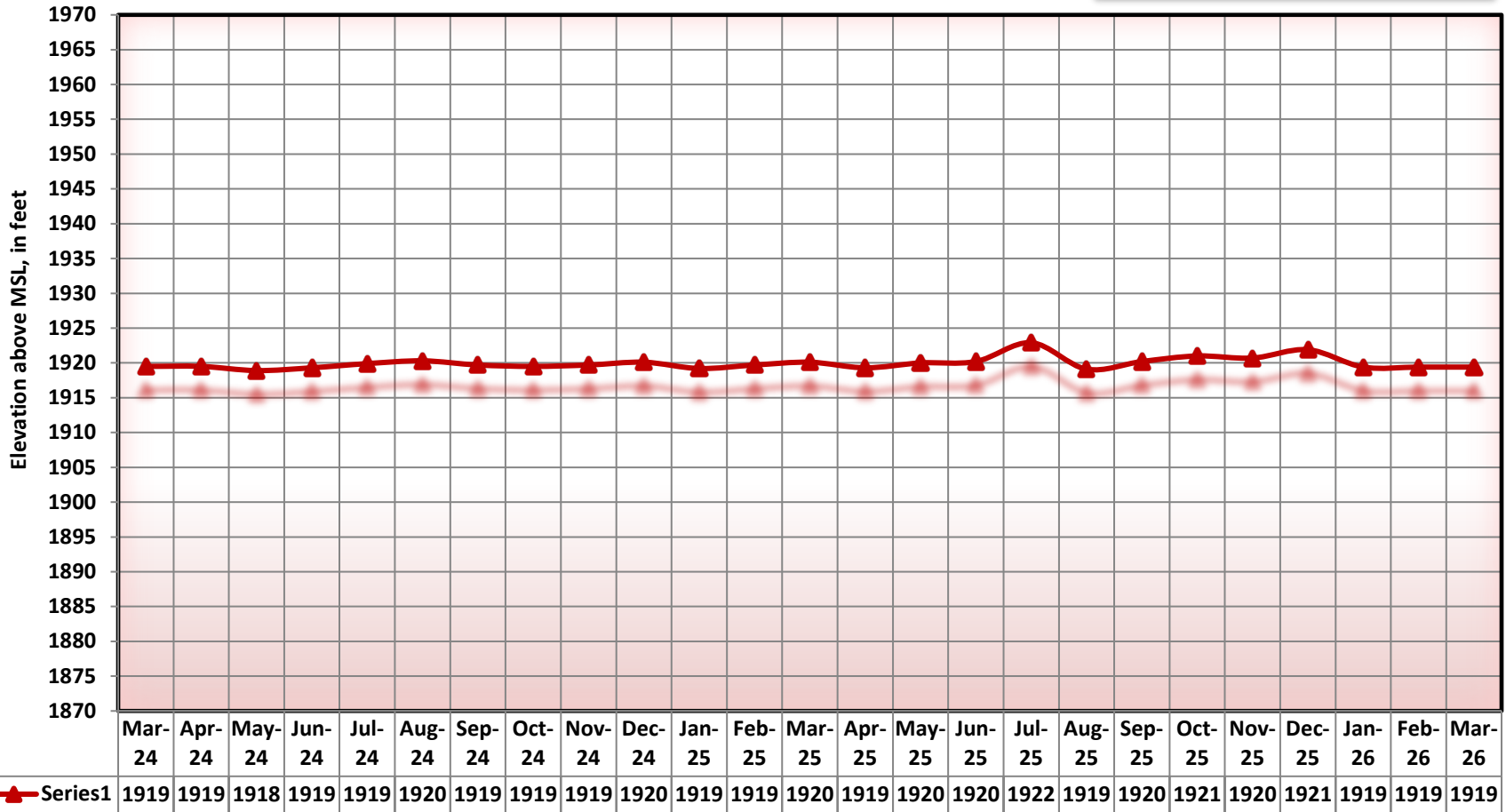
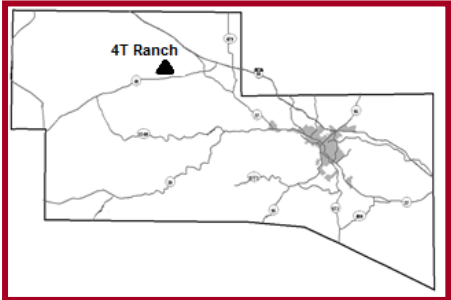


White Cross Ranch #4 (Pasture Well)

State Well#: 5652806
 Formation: Hensel
 Aquifer: Middle Trinity
 Elevation: 2185 ft Well Depth: 850 ft

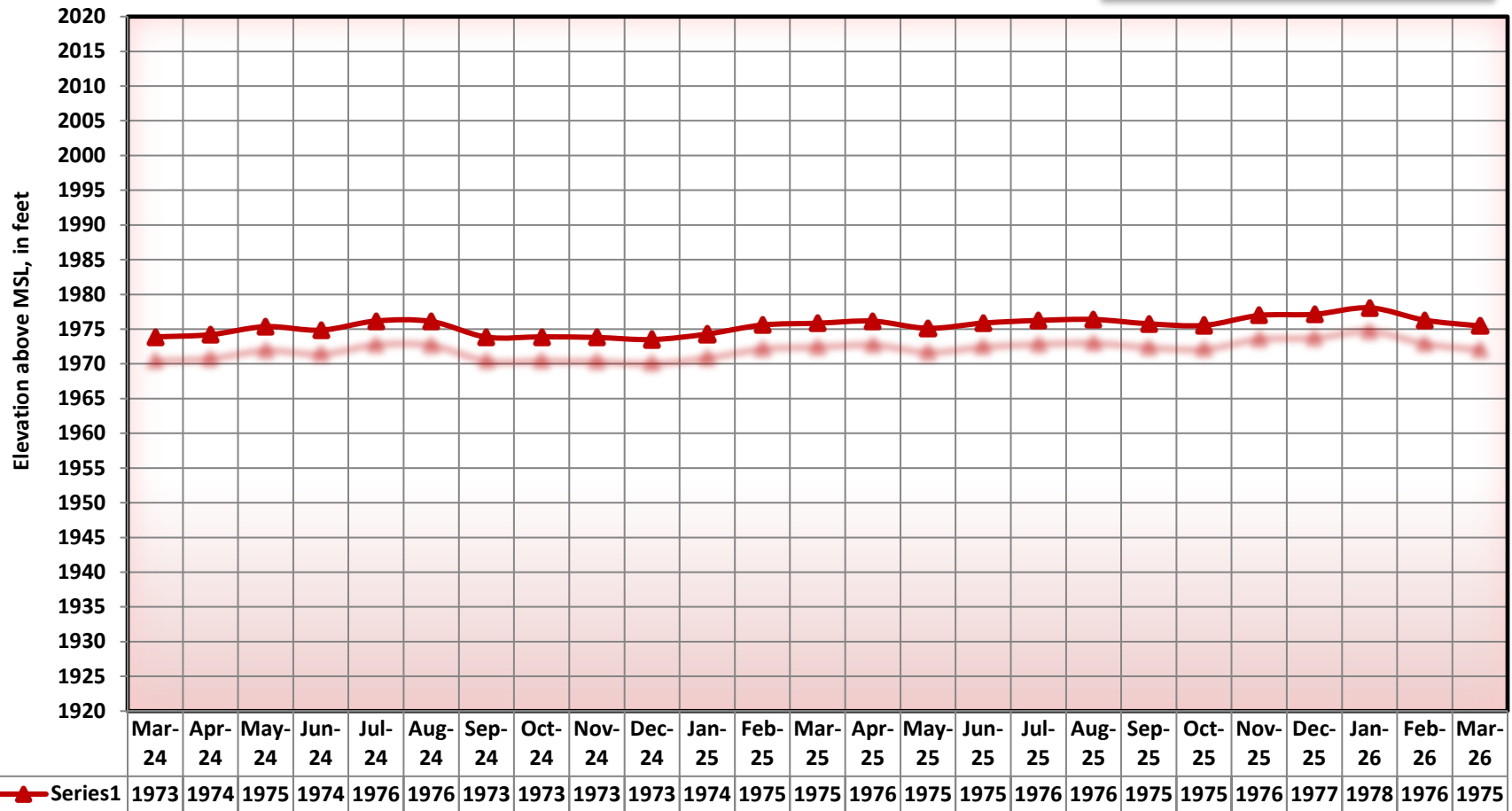
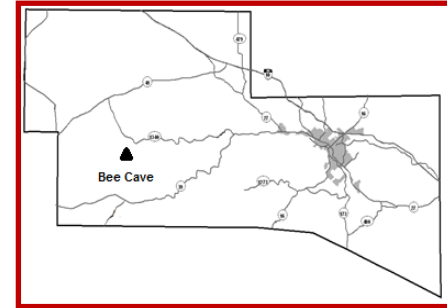


4T Ranch
 State Well#: 5653401
 Formation: Edwards Limestone
 Aquifer: **Edwards**
 Elevation: 2125 ft Well Depth: 400 ft

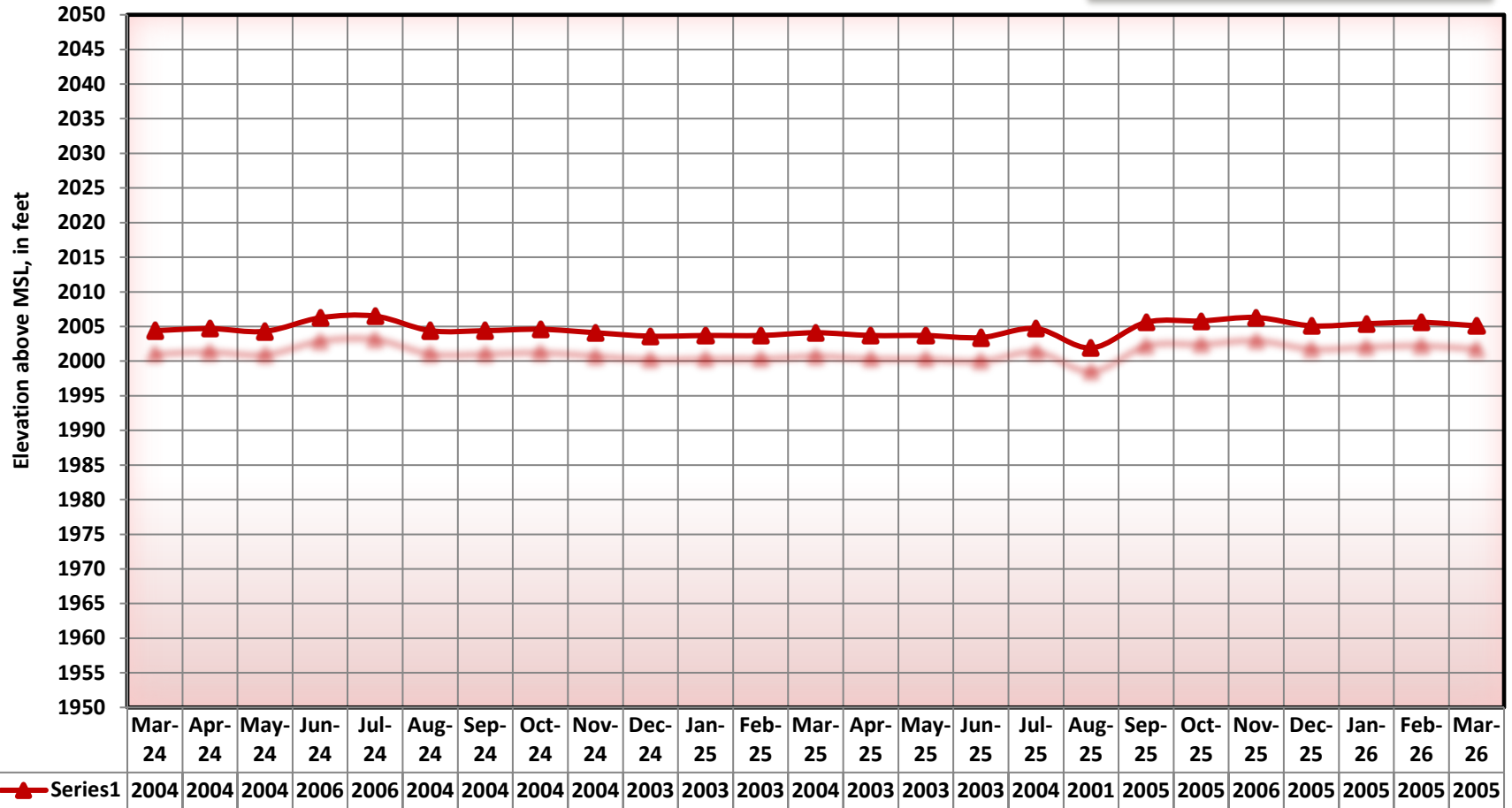
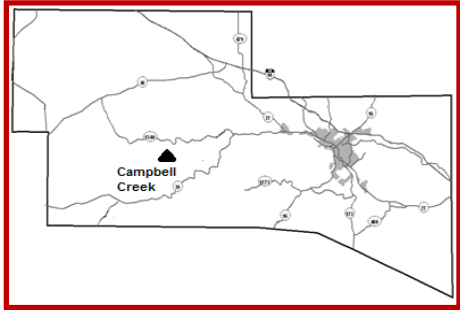


Bee Cave Road

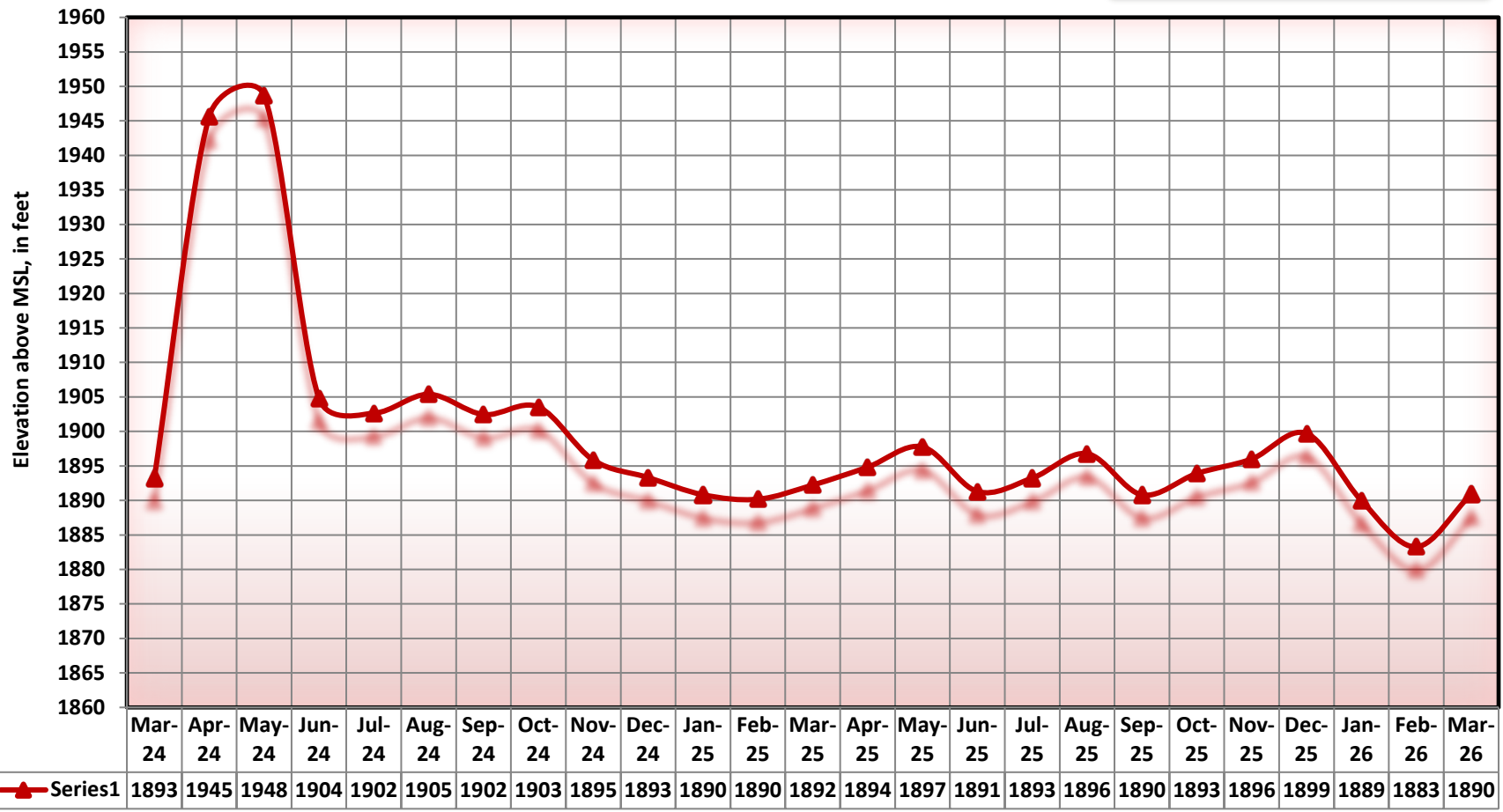
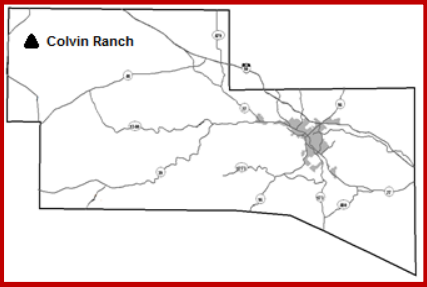
State Well#: 5661703
 Formation: Edwards Limestone
 Aquifer: **Edwards**
 Elevation: 2135 ft Well Depth: 340 ft



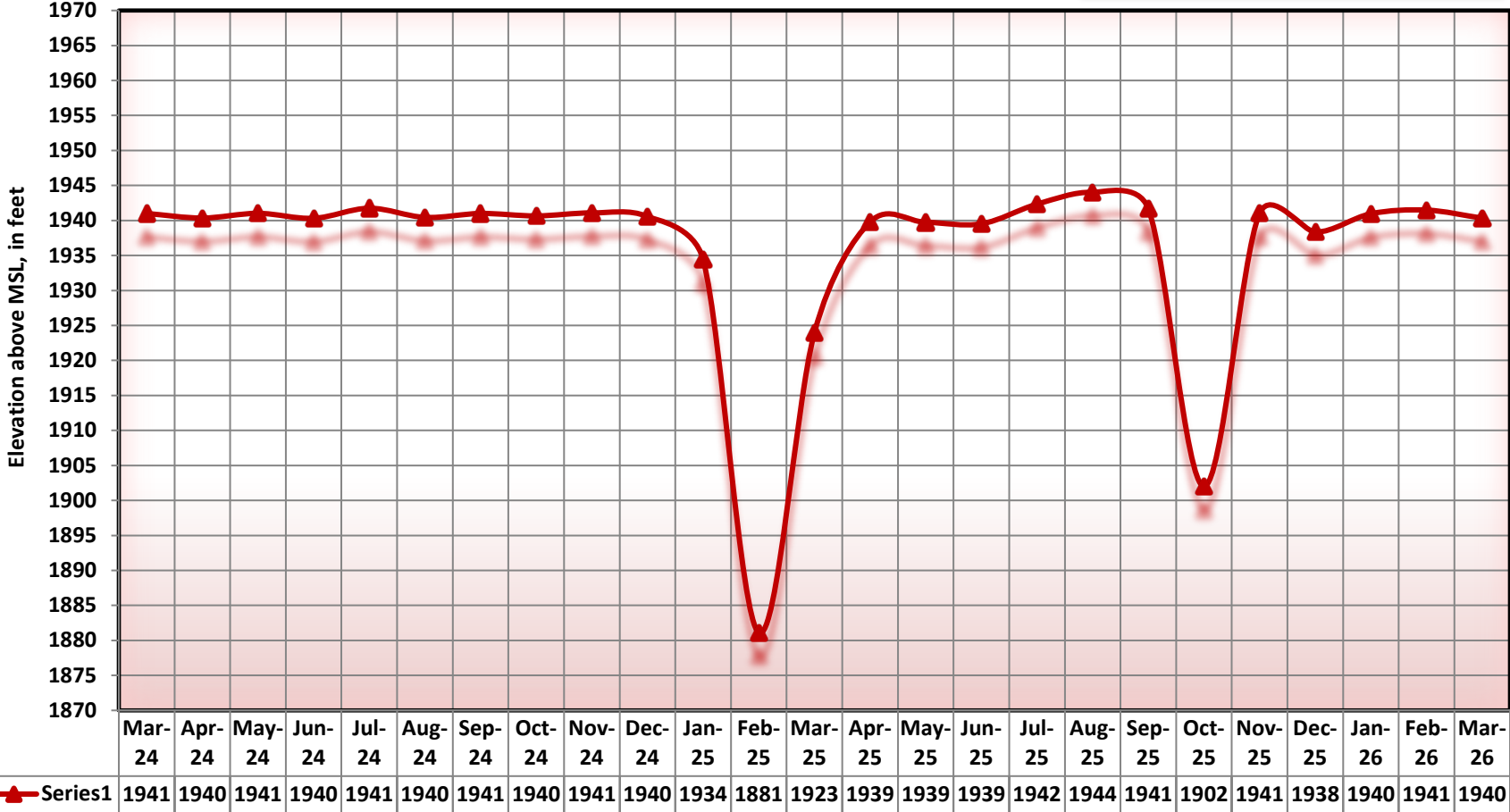
Campbell Creek Ranch
 State Well#: 5661803
 Formation: Edwards Limestone
 Aquifer: **Edwards**
 Elevation: 2151 ft Well Depth: 340 ft



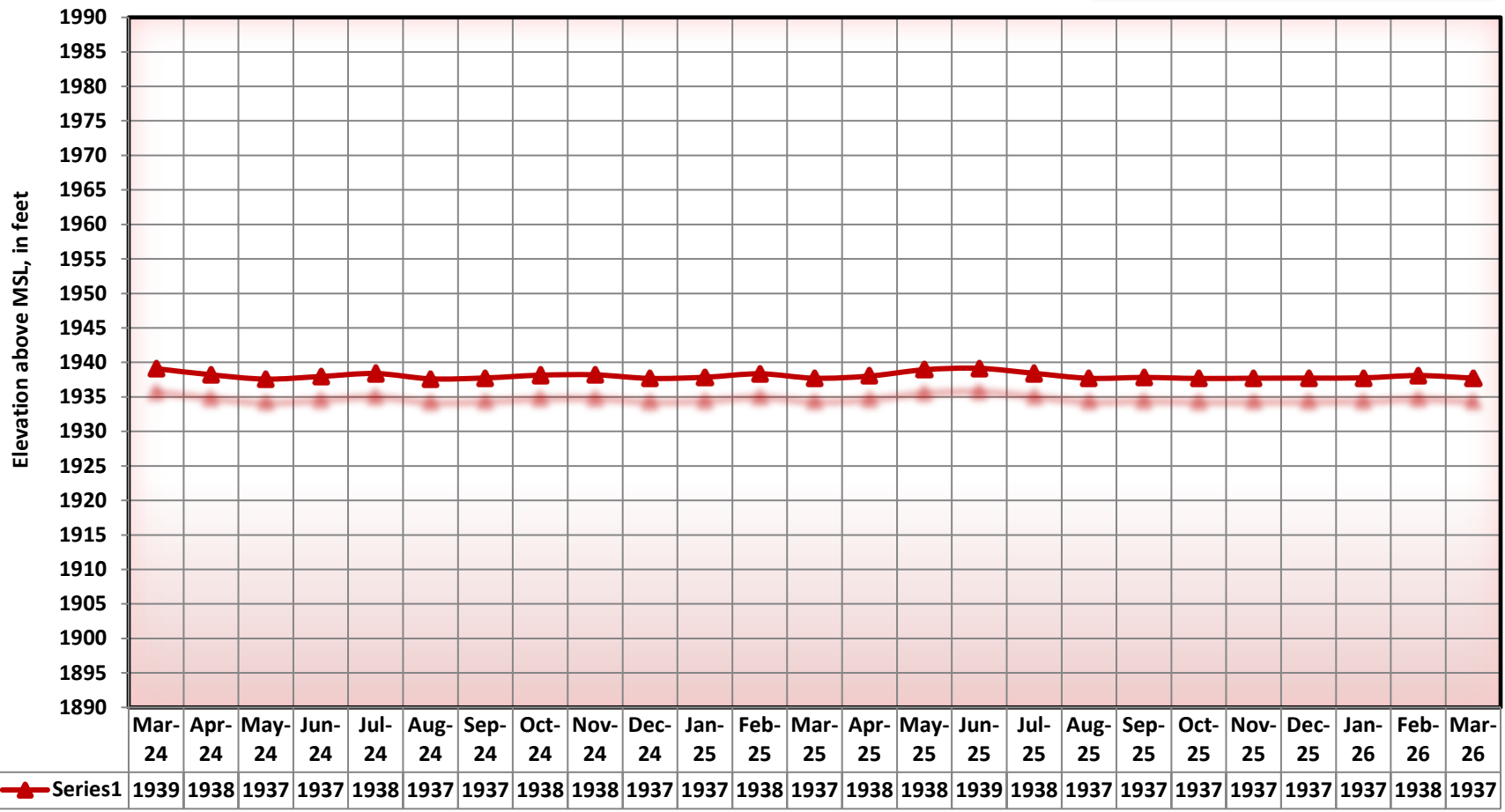
Colvin Ranch
 State Well#: 5651101
 Formation: Edwards Limestone
 Aquifer: **Edwards**
 Elevation: 2154 ft Well Depth: 355 ft



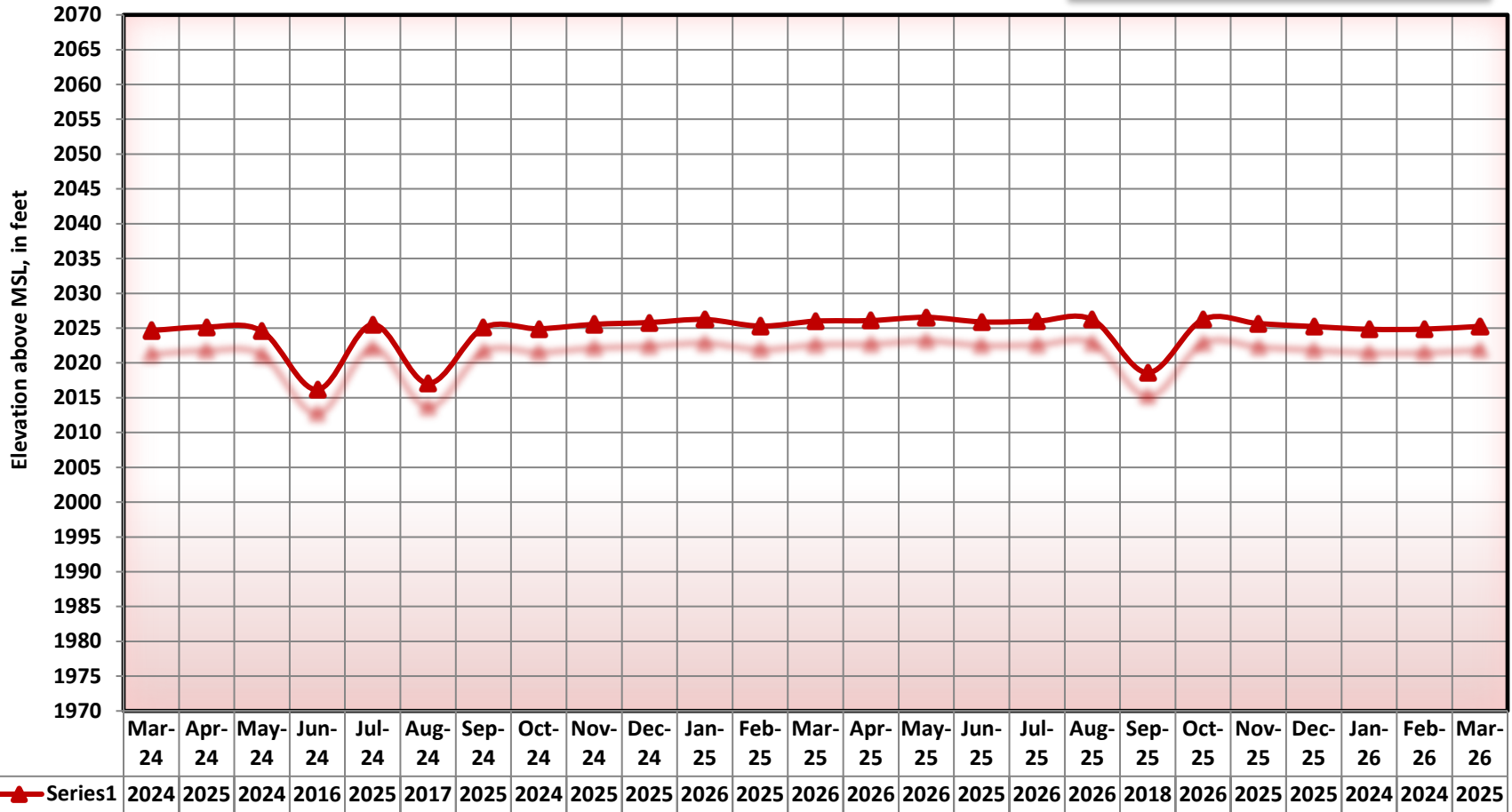
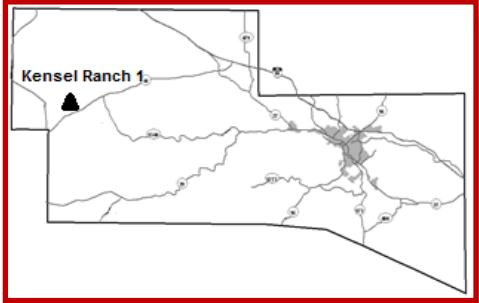
Hagood Ranch
 State Well#: 5643802
 Formation: Edwards Limestone
 Aquifer: **Edwards**
 Elevation: 2149 ft Well Depth: 305 ft



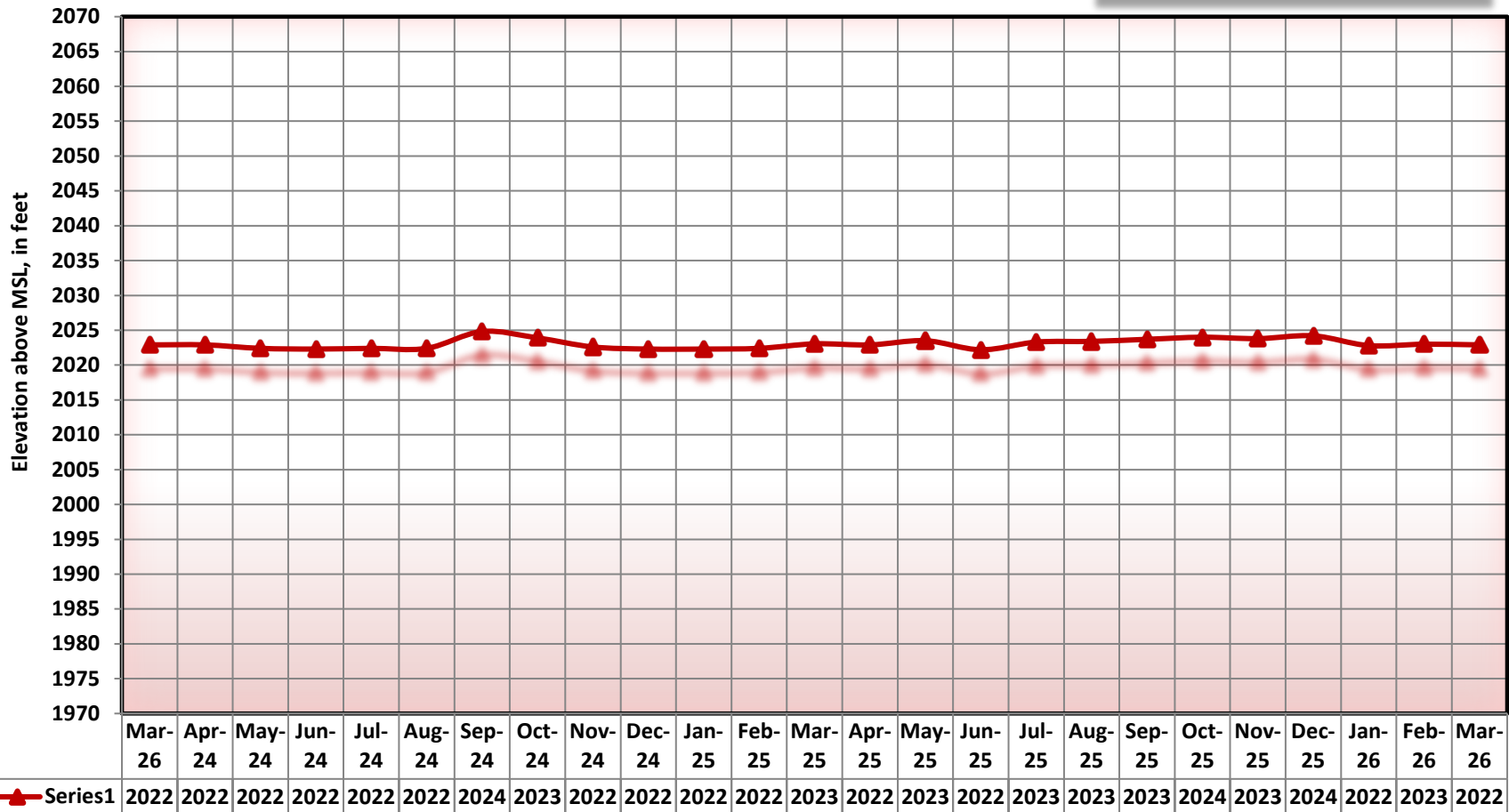
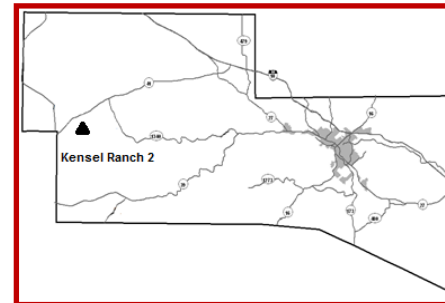
HGCD MW #14 (Edwards)
 State Well#: 5664302
 Formation: Edwards Limestone
 Aquifer: **Edwards**
 Elevation: 2015 ft Well Depth: 300 ft



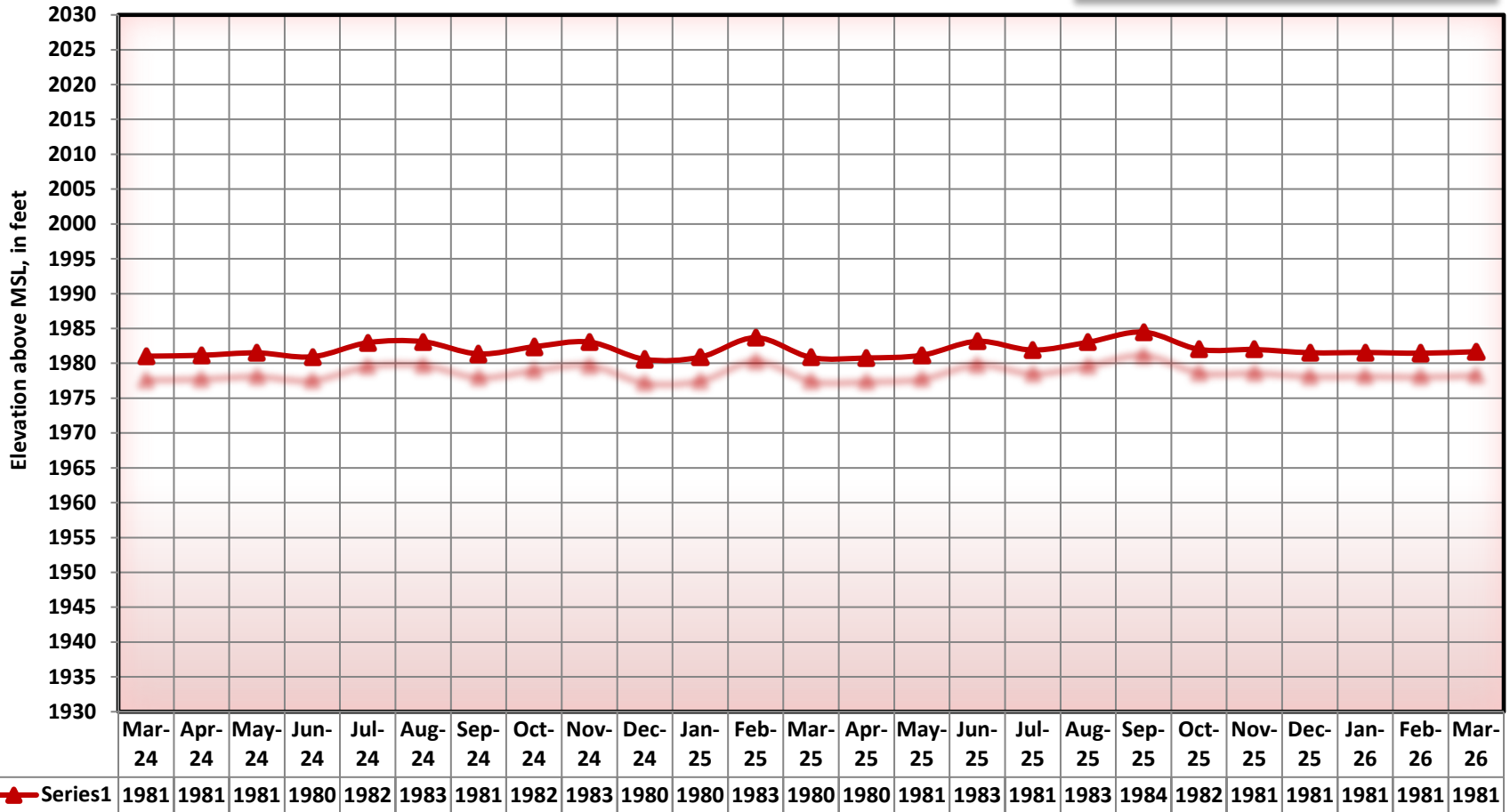
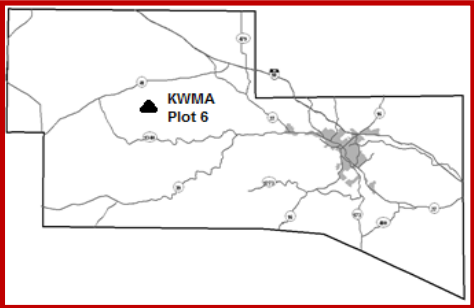
Kinsel Ranch #1
 State Well#: 5659302
 Formation: Edwards Limestone
 Aquifer: **Edwards**
 Elevation: 2342 ft Well Depth: 410 ft



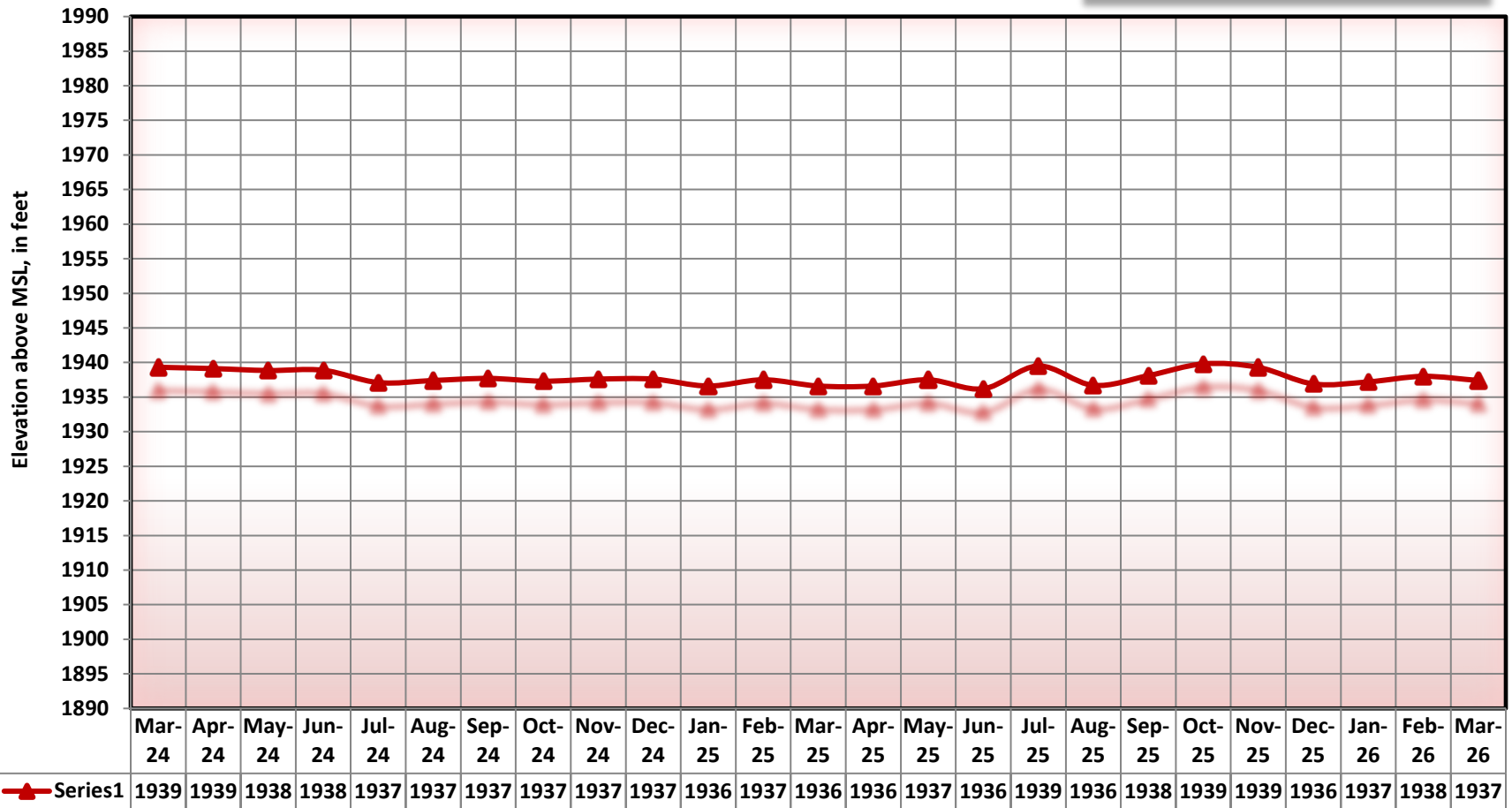
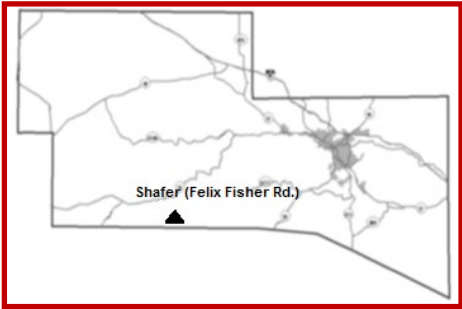
Kinsel Ranch #2
 State Well#: 5659601
 Formation: Edwards Limestone
 Aquifer: **Edwards**
 Elevation: 2244 ft Well Depth: 395 ft



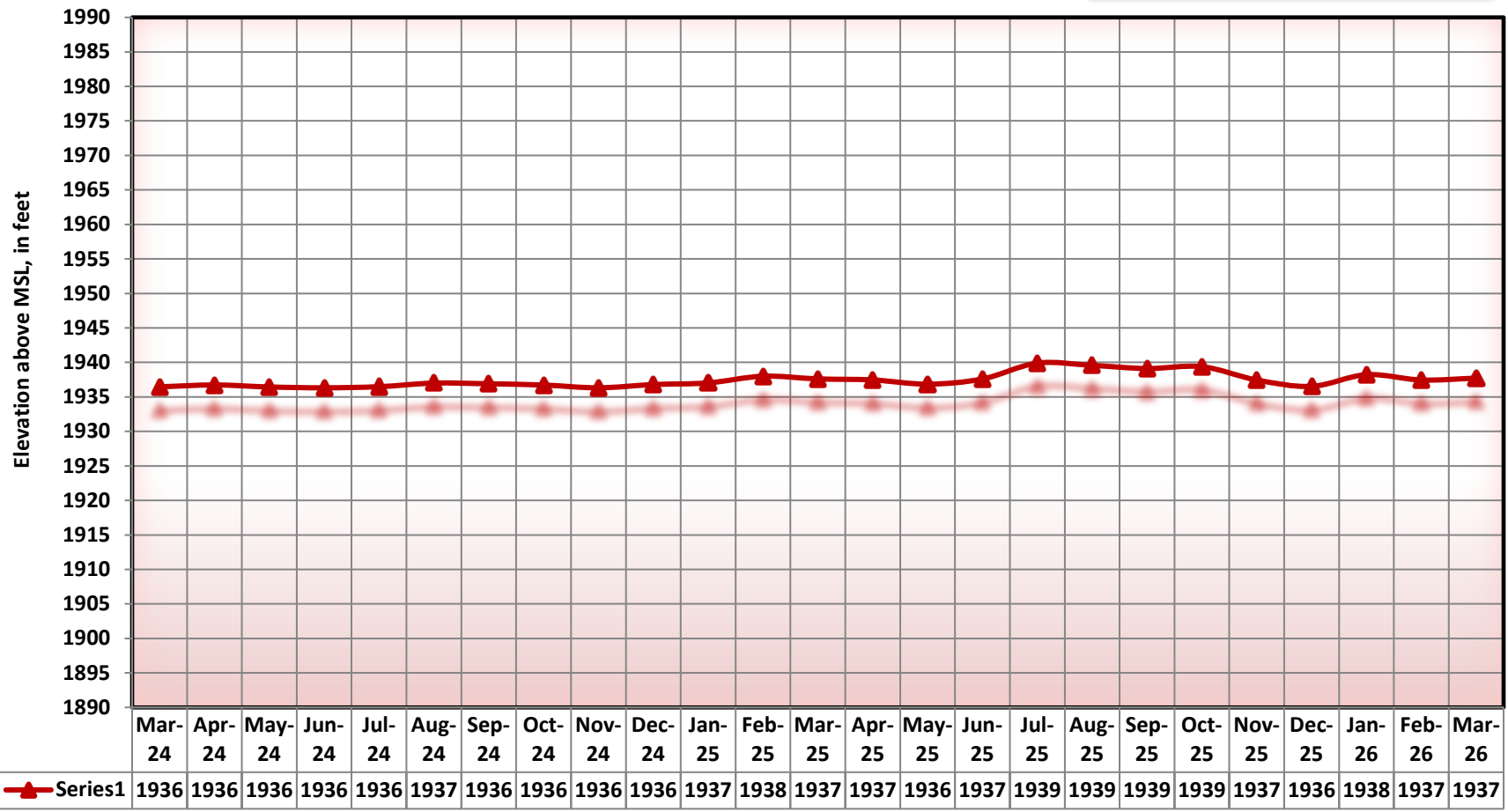
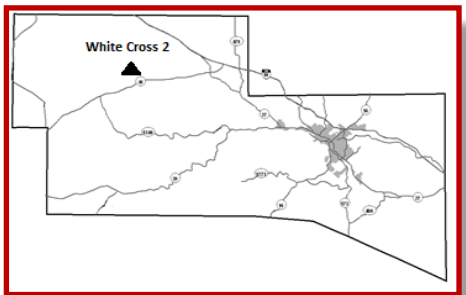
KWMA Plot 6
 State Well#: 5661102
 Formation: Edwards Limestone
 Aquifer: **Edwards**
 Elevation: 2152 ft Well Depth: 207 ft



Shafer Ranch
 State Well#: 6905901
 Formation: Edwards Limestone
 Aquifer: **Edwards**
 Elevation: 2236 ft Well Depth: 380 ft



White Cross Ranch #3 (House Well)
 State Well#: 5652805
 Formation: Edwards Limestone
 Aquifer: **Edwards**
 Elevation: 2200 ft Well Depth: 360 ft



White Cross Ranch #2 (Windmill Well)
 State Well#: 5652804
 Formation: Edwards Limestone
 Aquifer: **Edwards**
 Elevation: 2160 ft Well Depth: 380 ft

