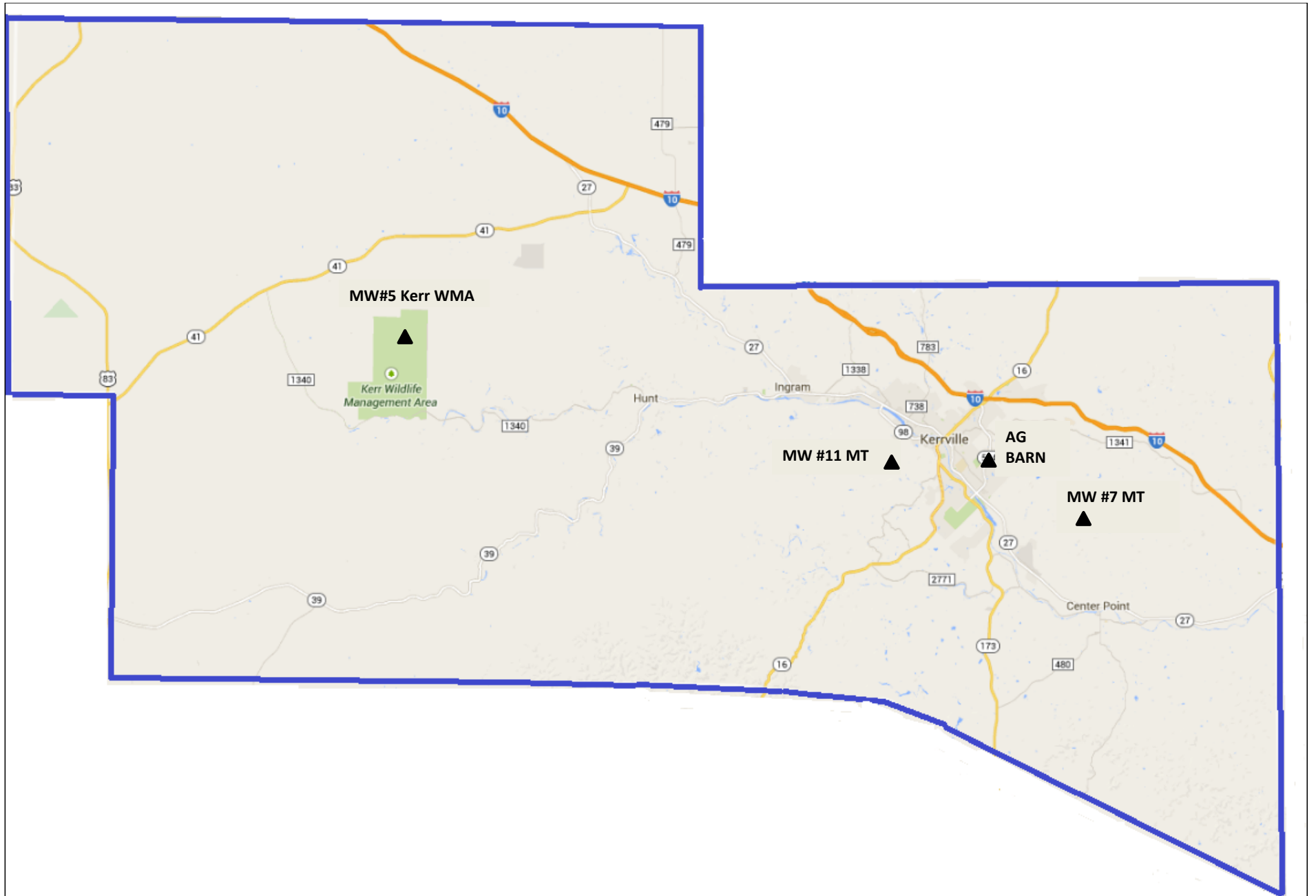


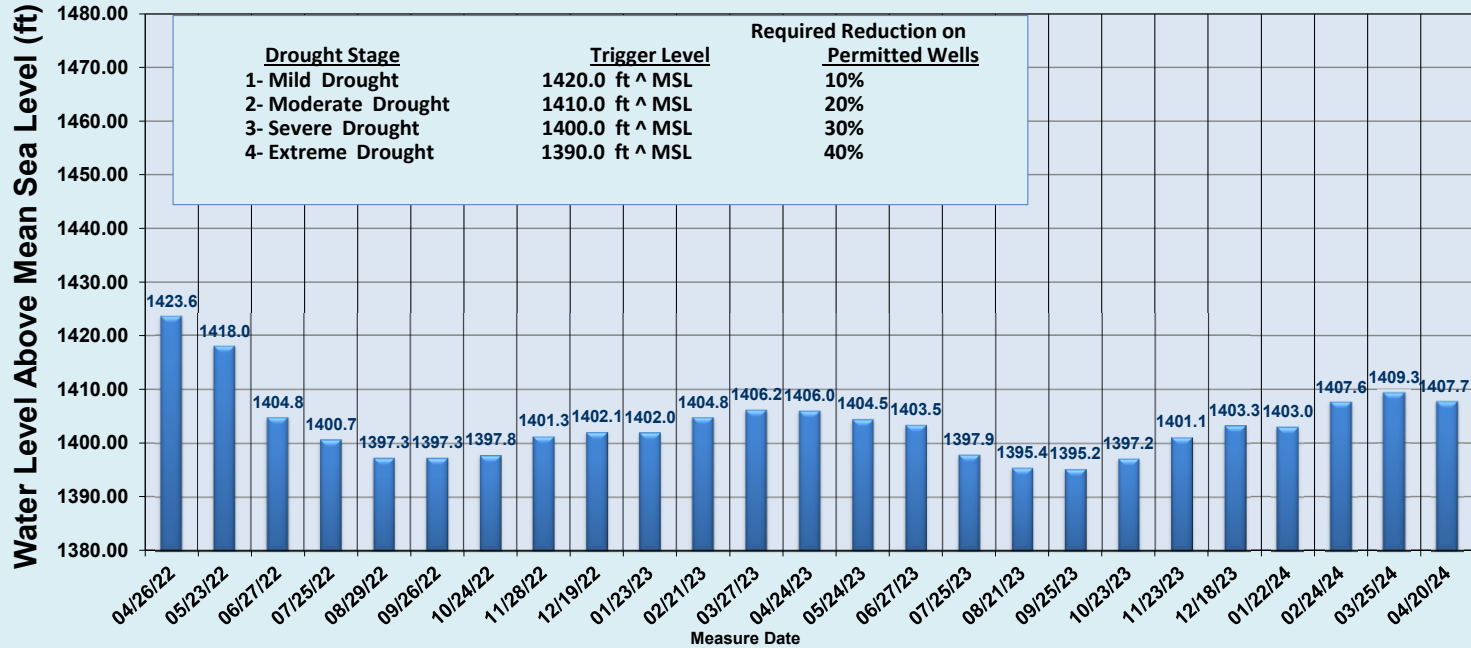


HEADWATERS GROUNDWATER CONSERVATION DISTRICT  
DROUGHT INDEX WELLS MAP



# Headwaters Groundwater Conservation District Drought Index

This chart is an average of four wells' water level above mean sea level. The wells consist of Monitor Well 7 Middle Trinity, Monitor Well 11 Middle Trinity, Kerr County Ag Barn, and Monitor Well 5\*. Headwaters averages the water levels of these four wells to trigger drought stages. We also take into consideration the Palmer Drought Severity Index and the flow rate of the Guadalupe River in Kerrville.



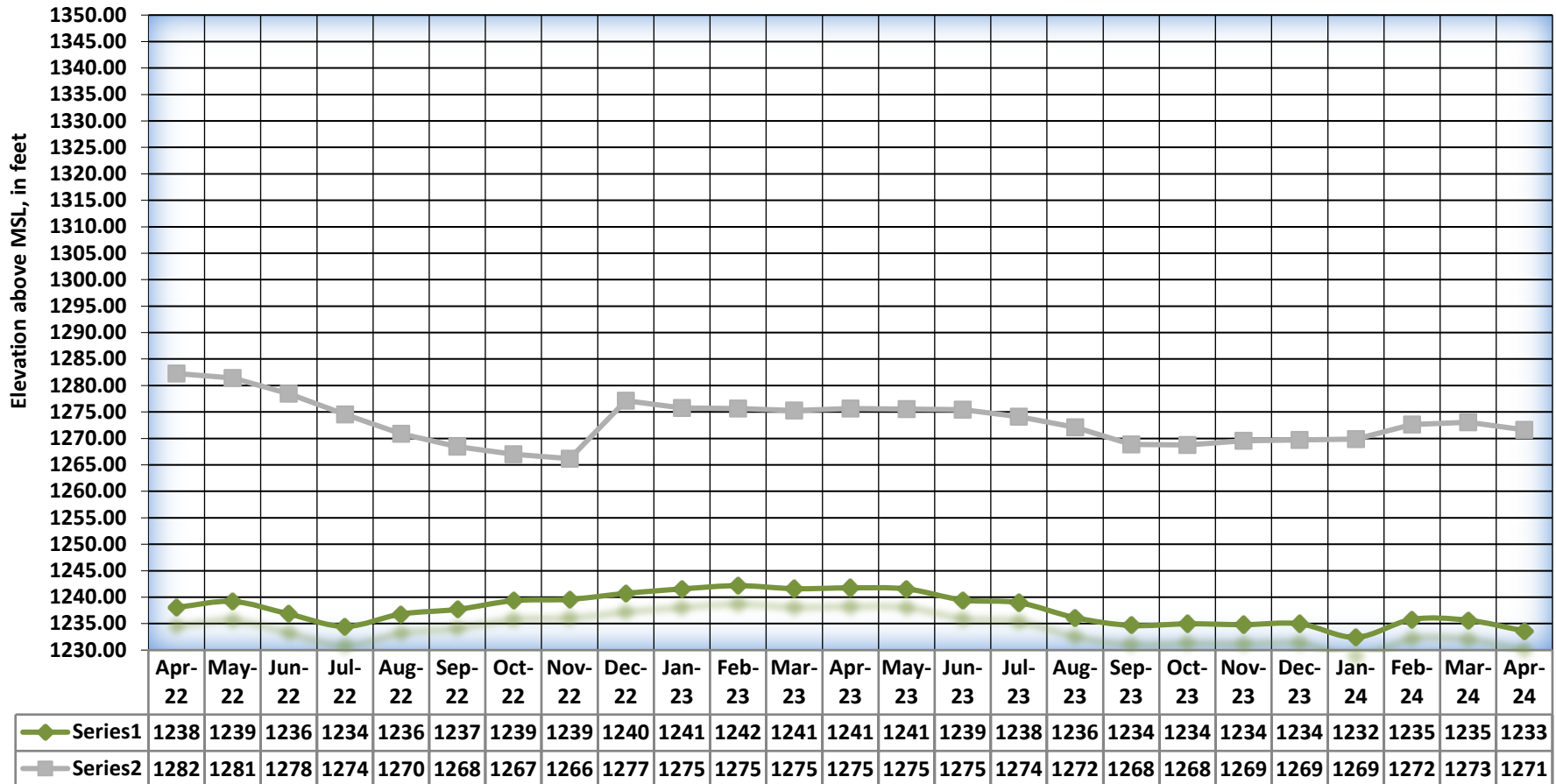
Date	Average Water Level Above MSL
Apr-22	1423.59
May-22	1418.03
Jun-22	1404.82
Jul-22	1400.70
Aug-22	1397.31
Sep-22	1397.29
Oct-22	1397.80
Nov-22	1401.30
Dec-22	1402.08
Jan-23	1402.02
Feb-23	1404.79
Mar-23	1406.20
Apr-23	1406.02
May-23	1404.46
Jun-23	1403.46
Jul-23	1397.87
Aug-23	1395.43
Sep-23	1395.21
Oct-23	1397.17
Nov-23	1401.10
Dec-23	1403.30
Jan-24	1403.02
Feb-24	1407.63
Mar-24	1409.31
Apr-24	1407.66

DROUGHT INDEX FOR		Drought Index Well Group	Measure Date	Surface Elev.	Current Depth to Water Apr 2024	Static	Previous Depth to Water Mar 2024	Monthly Difference
Apr-24								
		HGCD MW#7 MT	04/23/24	1651.00	320.19	1330.81	318.22	-1.97
		HGCD MW#11 MT	04/22/24	1703.00	318.12	1384.88	317.21	-0.91
		Ag Barn	04/23/24	1590.00	211.60	1378.40	207.70	-3.90
		HGCD MW#5 MT	04/24/24	2073.00	536.46	1536.54	536.64	0.18
		Avg Water Level Above MSL				1407.66		
		Difference from Previous Month				-1.65		

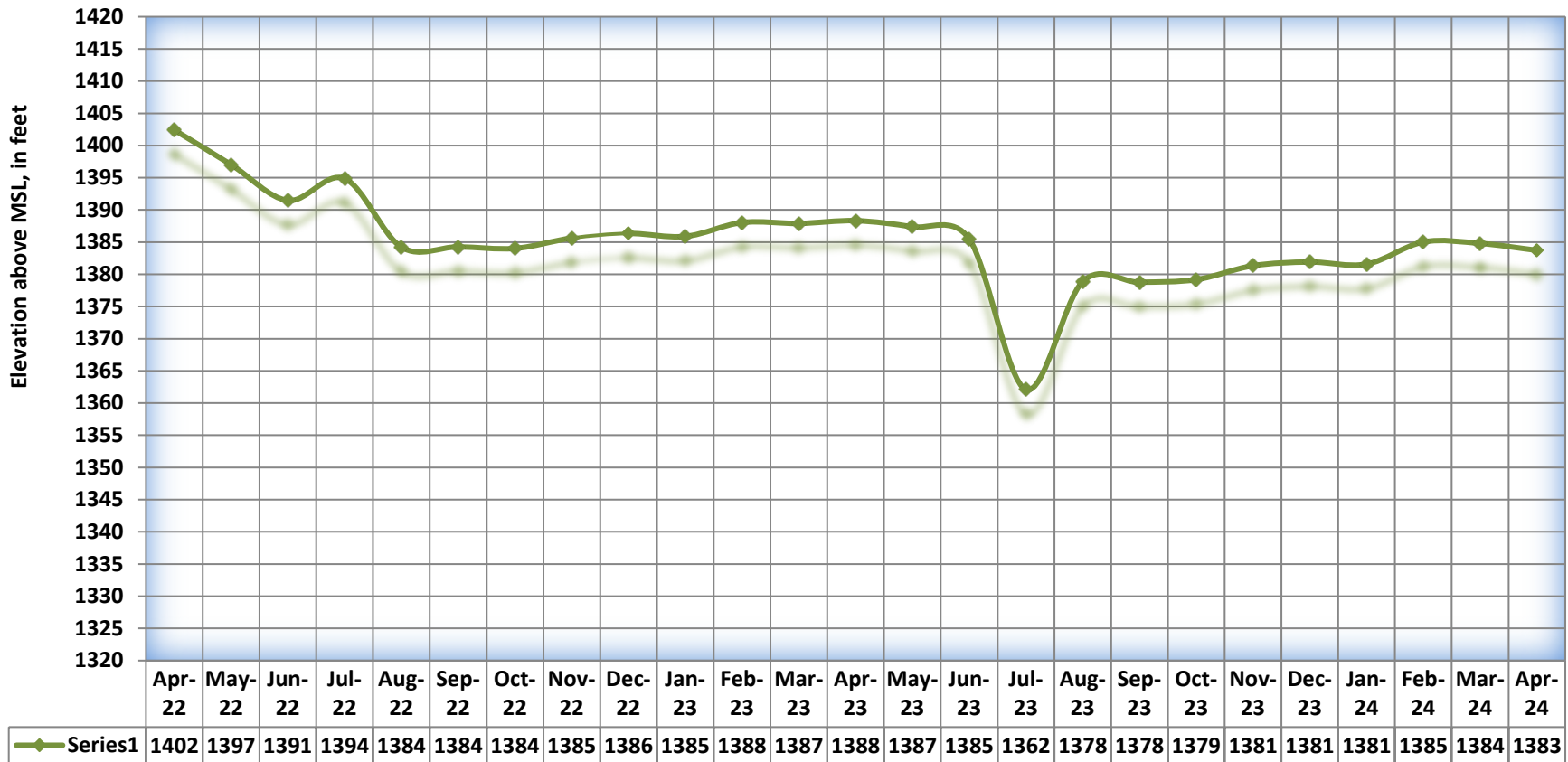
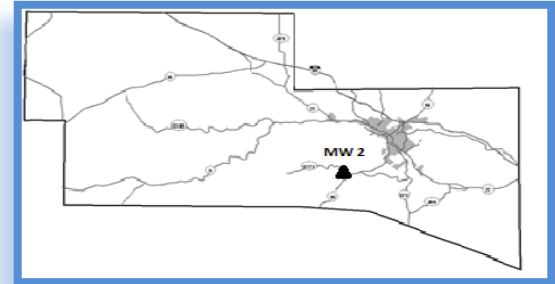
\*As of June 2022, the Drought Index Wells were changed. Specifically, the Stonehenge well was replaced with HGCD Monitor Well #5. This is due to the fact that the casing in the Stonehenge well collapsed and water levels could no longer be obtained. The Historical Data on this graph has been updated accordingly. Due to the historical differences in the Mean Sea Level between the Stonehenge well and MW#5, the Drought Trigger Levels were adjusted accordingly.

Apr-24		Headwaters Monthly Observation Wells			Middle/Lower Trinity and Ellenburger Monitor Well Network								
State	Well #	HGCD PIN	District Monitor Well Name/Location	County Precinct	Aquifer M=Middle, L=Lower, C=Comingle, ELL=Ellenburger	Surface Elevation	Current Water Level Above MSL	Depth to Water April	Change From Last Month	Measure Date	Previous Month MSL Mar	Method Taken	
	6801704	01-314	HGCD MW #1 LT/ Lane Valley RD	2	L	1524	1233.61	290.39	-2.03	4/22/24	1235.64	Sat	
	6801703	01-314	HGCD MW #1 MT/ Lane Valley RD	2	M	1524	1271.62	252.38	-1.45	4/22/24	1273.07	Sat	
	6907107	1770	HGCD MW #2/ LaBatt Ranch	1	L	1750	1383.72	366.28	-1.08	4/23/24	1384.80	E-Line	
	5757805	1771	HGCD MW #3/ The Reserve@Falling Water	3	L	1850	1393.50	456.50	-0.08	4/23/24	1393.58	E-Line	
	5654405	822	HGCD MW #4/ TPWD Fishery	4	M	2017	1563.81	453.19	-0.44	4/22/24	1564.25	Sat	
	<b>5661101</b>	<b>1116</b>	<b>HGCD MW #5/ Kerr WMA</b>	<b>4</b>	<b>M</b>	<b>2073</b>	1536.54	536.46	0.18	4/24/24	1536.36	E-Line	
	5655805	1117	HGCD MW #6/ Goat Creek Rd	4	M	1864	1715.06	148.94	0.13	4/23/24	1714.93	E-Line	
	6908304	1157	HGCD MW #7 LT/ Stoneleigh Rd @ Kaiser Dr	2	L	1651	1338.67	312.33	0.19	4/23/24	1338.48	E-Line	
	<b>6908305</b>	<b>1157</b>	<b>HGCD MW #7 MT/ Stoneleigh</b>	<b>2</b>	<b>M</b>	<b>1651</b>	1330.81	320.19	-1.97	4/23/24	1332.78	E-Line	
	5643901	1498	HGCD MW #8 Moon Shadows/2 DOT Ranch	4	M	2039	1574.20	464.80	-0.07	4/25/24	1574.27	E-Line	
	5659201	1499	HGCD MW #9 Lang Ranch	4	M	2317	1716.85	600.15	0.00	4/22/24	1716.85	Sat	
	6904503	1500	HGCD MW #10 Menagerie Ranch	4	M	2225	1514.72	710.28	-0.10	4/22/24	1514.82	Sat	
	5663924	1501	HGCD MW #11 LT/ Rancho Rd	1	L	1703	1417.47	285.53	-3.32	4/22/24	1420.79	Sat	
	<b>5663923</b>	<b>1501</b>	<b>HGCD MW #11 MT/Rancho Rd</b>	<b>1</b>	<b>M</b>	<b>1703</b>	1384.88	318.12	-0.91	4/22/24	1385.79	Sat	
	5652704	1646	HGCD MW #12 / Taylor Ranch	4	M	2239	1573.60	665.40	2.85	4/24/24	1570.75	E-Line	
	5654106	1864	HGCD MW#13/ Lower Reservation School	4	M	2182	1616.70	565.30	1.75	4/24/24	1614.95	E-Line	
	5664301	2048	HGCD MW #14 MT Stuart Barron Ranch	1	M	2015	1571.56	443.44	0.20	4/24/24	1571.36	E-Line	
	5661907	2396	HGCD MW#15/ Camp Mystic Hwy 39	4	L	1868	1523.40	344.60	-0.37	4/25/24	1523.77	E-Line	
	5644901	2375	HGCD MW#16/ I-10 Frontage towards Junction	4	M	2190	1583.70	606.30	-0.24	4/22/24	1583.94	Sat	
	5749802	2548	HGCD MW #17/ Hidden Springs	3	ELL	1930	1554.67	375.33	-0.60	4/23/24	1555.27	E-Line	
	6907305	2656	HGCE MW #18 Neunhoffer Ranch	2	L	1633	1331.37	301.63	0.09	4/23/24	1331.28	E-Line	
	<b>5664711</b>	<b>1700</b>	<b>Ag Barn/ @ Kerr Co. Fairgrounds on Hwy 27E</b>	<b>2</b>	<b>M</b>	<b>1590</b>	1378.40	211.60	-3.90	4/23/24	1382.30	E-Line	
	5663305	03-593	James Avery Headquarters	1	M	1782	1514.77	267.23	-0.19	4/23/24	1514.96	E-Line	
	5662505	1428	Canyon Springs	4	C	1755	1269.21	485.79	-3.06	4/24/24	1272.27	E-Line	
	5663922	1766	COK MacHolliman	2	L	1692	1379.69	312.31	-3.73	4/22/24	1383.42	Sat	
	6908611	1004	CPISD Pirate Place	2	C	1512	1276.76	235.24	-5.59	4/23/24	1282.35	E-Line	
	5757703	1761	Cypress Creek Rusch Ranch	3	M	1562	1412.03	149.97	8.64	4/25/24	1403.39	E-Line	
	5663916	02-461	Donna Drive @ Rancho Rd	1	M	1755	1386.49	368.51	-0.89	4/23/24	1387.38	E-Line	
	5663415	1022	HCAF/ Point Theater	4	M	1682	1424.50	257.50	-1.00	4/23/24	1425.50	Sonic-Dp	
	5664503	2086	Hill Country Shooting Range	3	M	1971	1494.94	476.06	-1.30	4/25/24	1496.24	E-Line	
	5663510	1799	Homer Dr	4	M	1708	1472.04	235.96	-0.68	4/23/24	1472.72	E-Line	
	5662417	1522	Japonica Hills	4	L	2037	1462.00	575.00	11.80	4/25/24	1450.20	Sonic-Dp	
	6908624	01-272	Jim Hayes Ranch	2	M	1509	1277.48	231.52	-3.45	4/23/24	1280.93	E-Line	
	5662205	1034	Johnson Creek RV	4	M	1797	1512.52	284.48	-0.97	4/24/24	1513.49	E-Line	
	6908513	1104	Kelly Street Aqua TX	2	L	1507	1237.48	269.52	-0.04	4/23/24	1237.52	E-Line	
	5757402	1973	Lagro Place	3	M	1703	1505.08	197.92	-0.73	4/25/24	1505.81	E-Line	
	5662415	97-069	La Hacienda	4	M	1828	1445.78	382.22	-5.66	4/24/24	1451.44	E-Line	
	6916201	1754	Nibblett Ranch	2	M	1554	1219.60	334.40	-6.70	4/23/24	1226.30	Sonic-Dp	
	6908201	1752	Shady Grove - Johnson Dr	2	M	1630	1304.40	325.60	-0.86	4/23/24	1305.26	E-Line	
	5662414	98-003	Stonehenge Hwy 1340 Hill Ranch	4	M	1799	1488.65	310.35	-3.25	4/24/24	1491.90	E-Line	
	6908511	1753	Old River Road RV Resort	2	C	1540	1271.28	268.72	3.53	4/23/24	1267.75	E-Line	
	5652806	1971	White Cross Ranch #4 (Pature Well)	4	M	2185	1558.96	626.04	-0.31	4/25/24	1559.27	E-Line	
							Total change from previous month.		-25.61				
NOTES:	<i>Italics indicate drouth index wells.</i>						Average Well Increase/Decrease		-0.61				
						# Of Monitor Wells with increased levels		10.00	of 42 or	0.24			
						# Of Monitor Wells with decreased levels		31.00	of 42 or	0.74			
						# Of Monitor Wells with unchanged		1.00	of 42 or	0.02			
						Wells monitored monthly			42				

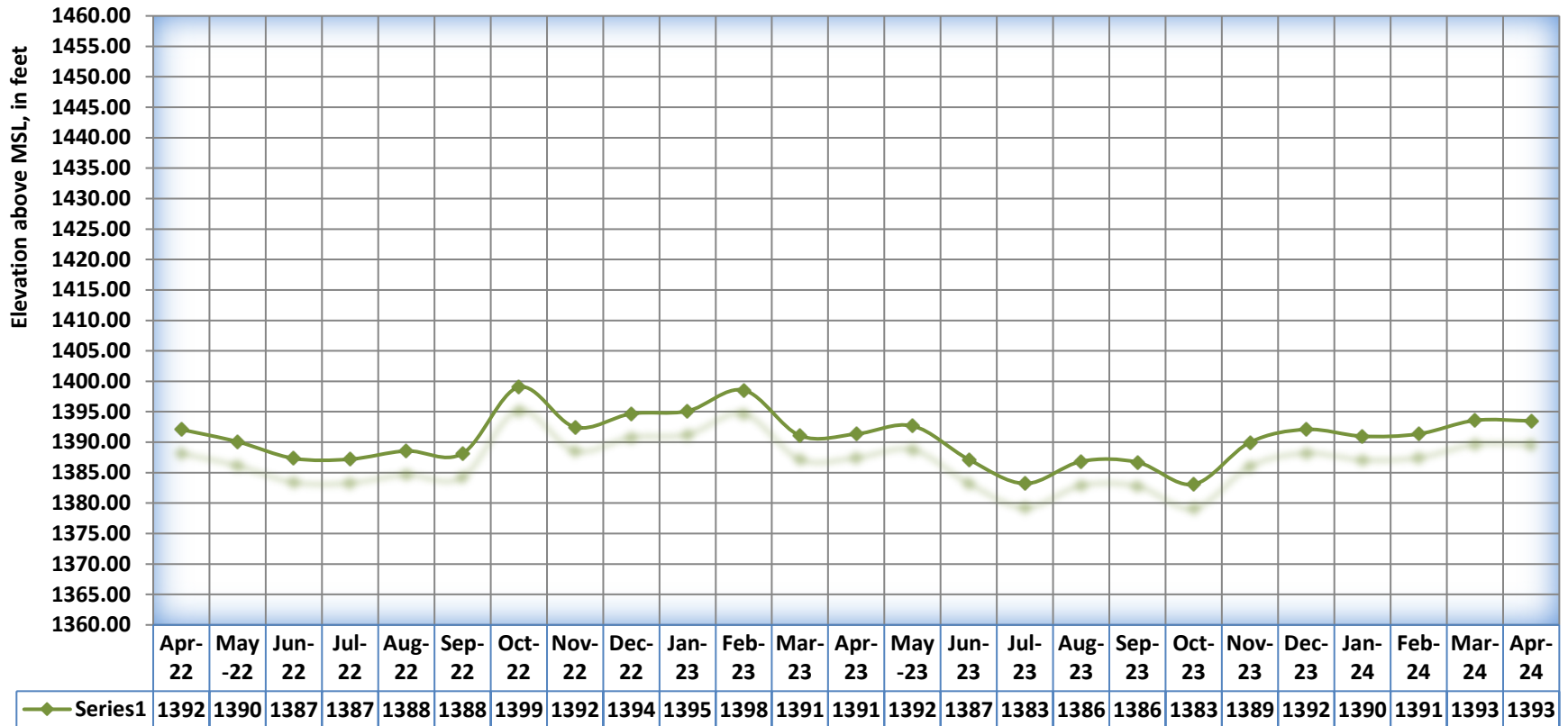
**HGCD Monitor Well #1**  
 State Well#: 6801703 Middle Trinity (Series 2)  
 State Well#: 6801704 Lower Trinity (Series 1)  
 Dual Completion - Formations: Hensel & Hosston  
 Elevation: 1524 Well Depth: 340 / 740



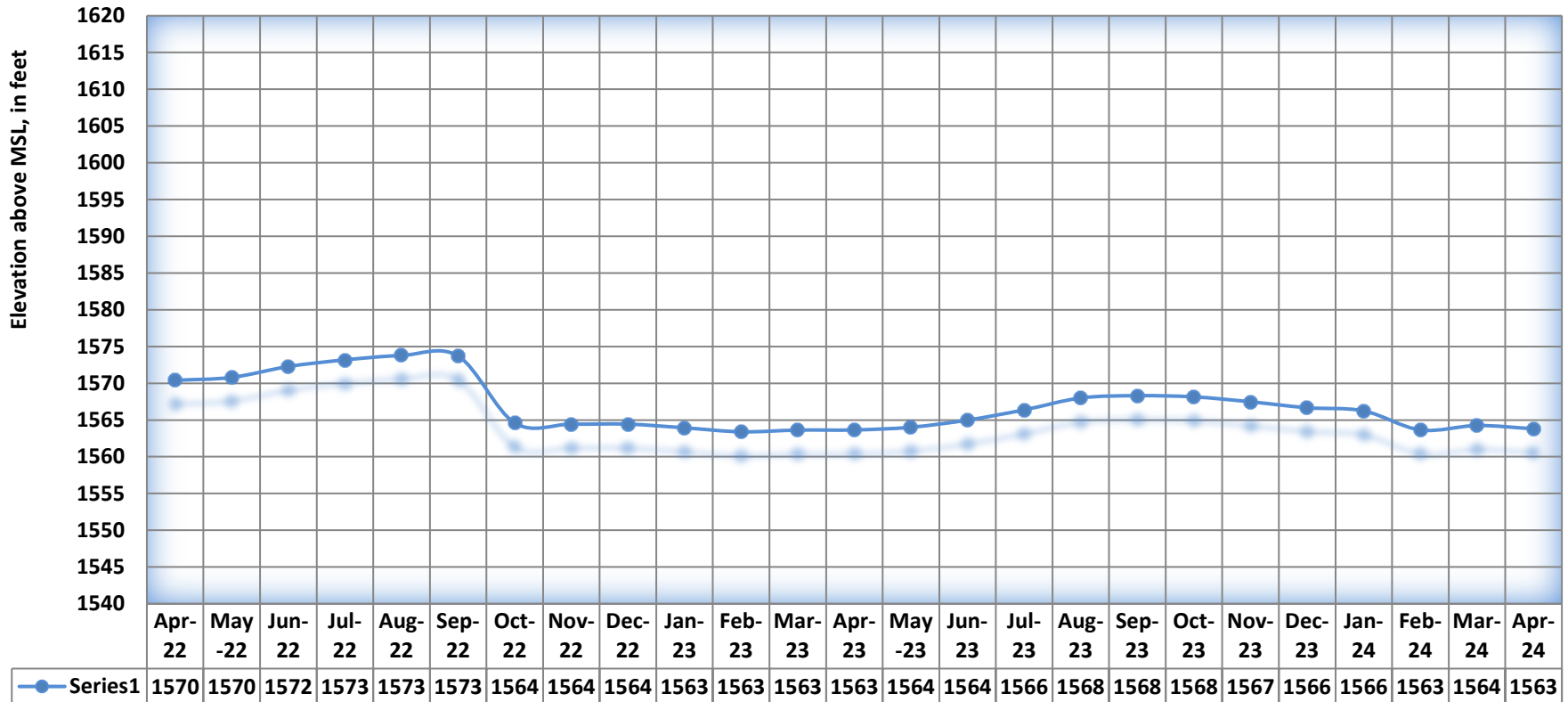
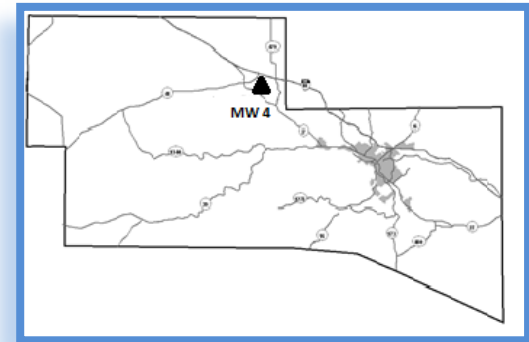
**HGCD Monitor Well # 2**  
 State Well#: 6907107  
 Formation: Hosston  
 Aquifer: Lower Trinity  
 Elevation 1750 Well Depth: 610



HGCD Monitor Well # 3  
 State Well#: 5757805  
 Formation: Hosston  
 Aquifer: Lower Trinity  
 Elevation: 1850 Well Depth: 530

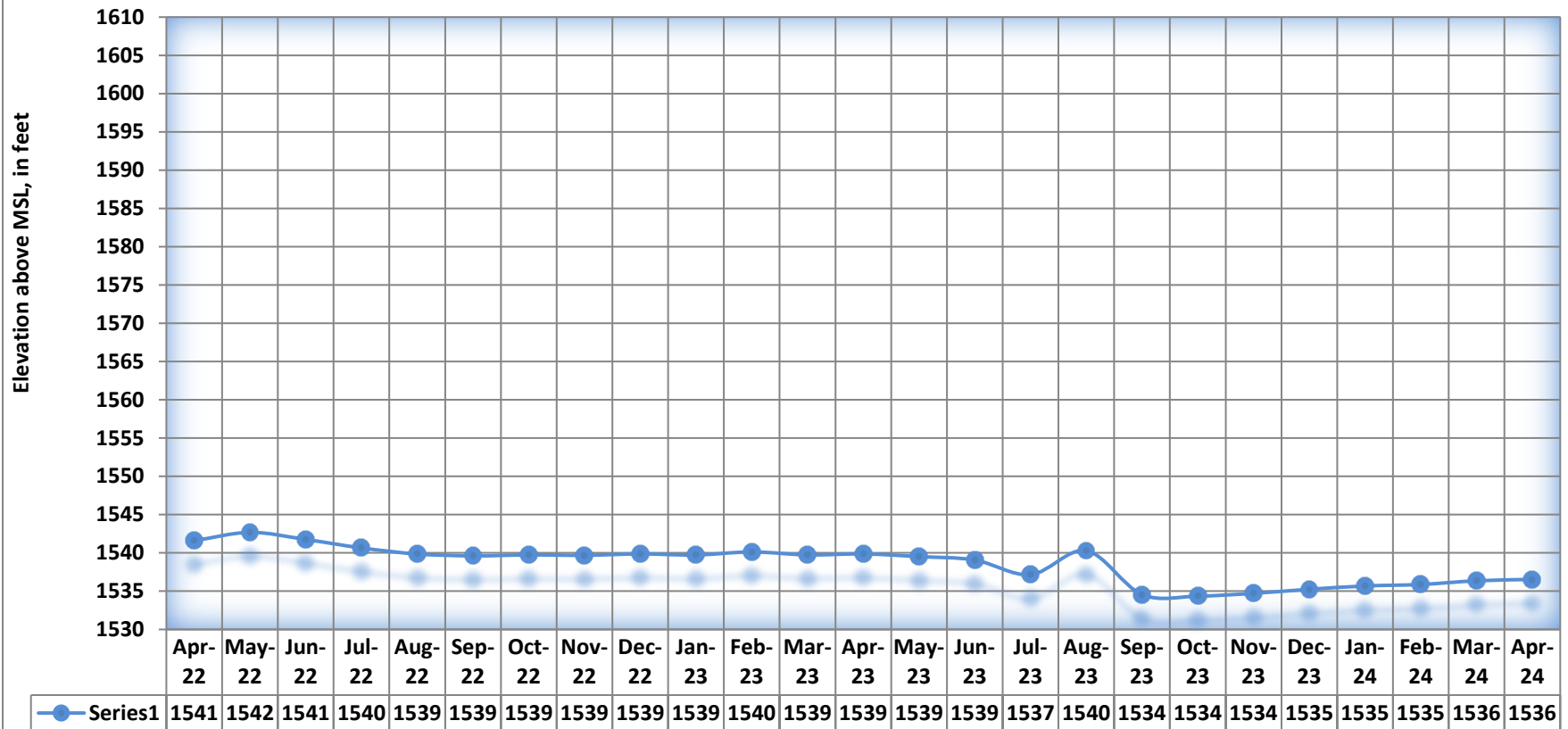
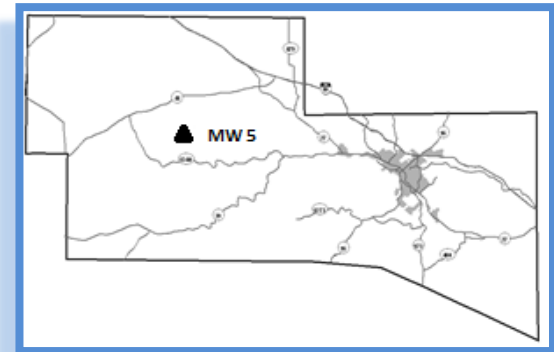


**HGCD Monitor Well #4**  
 State Well#: 5654405  
 Formation: Hensel  
 Aquifer: Middle Trinity  
 Elevation: 2017 ft Well Depth: 840

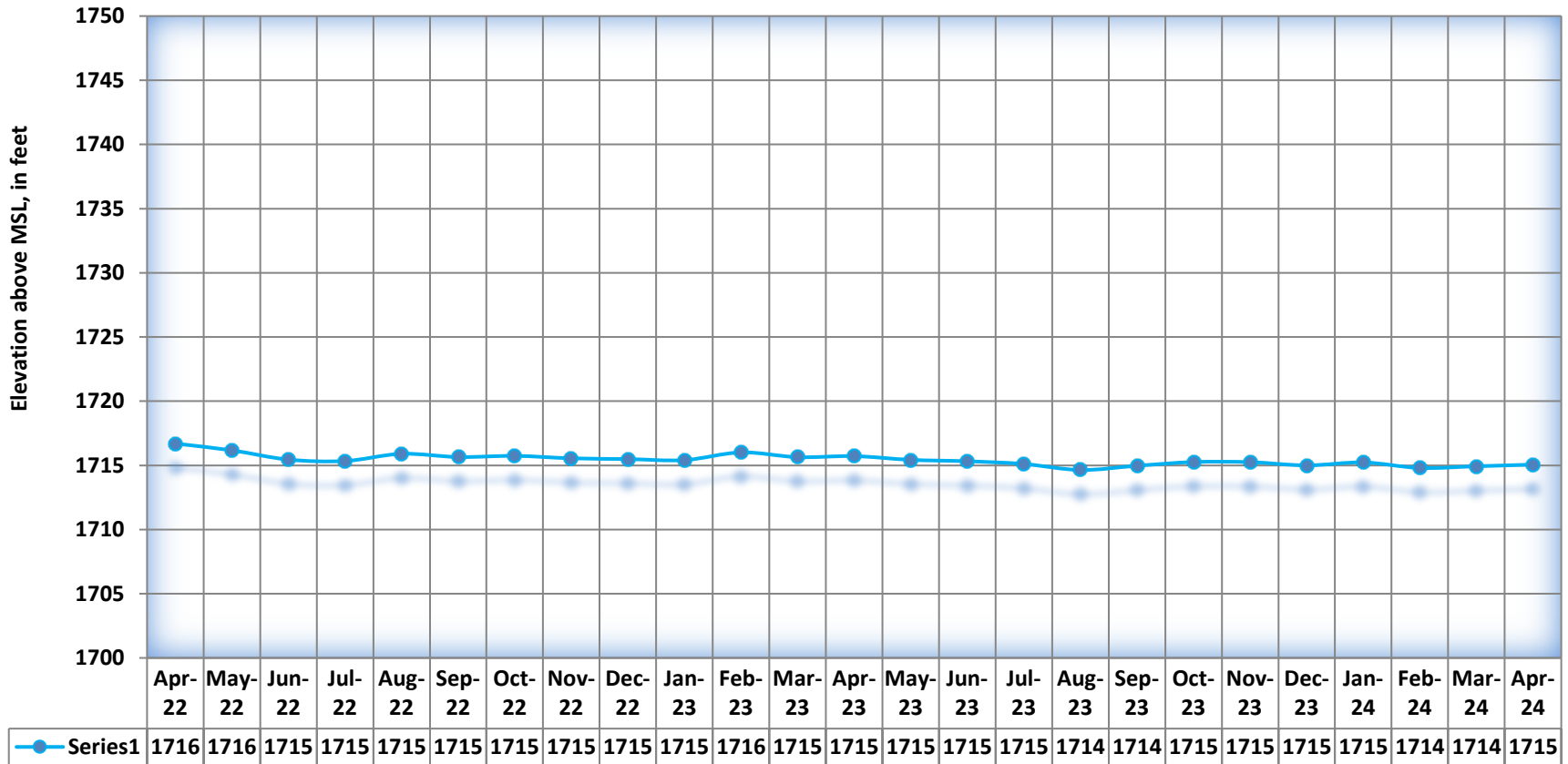




HGCD Monitor Well #5  
 State Well#: 5661101  
 Formation: Hensel  
 Aquifer: Middle Trinity  
 Elevation: 2073 ft Well Depth: 890

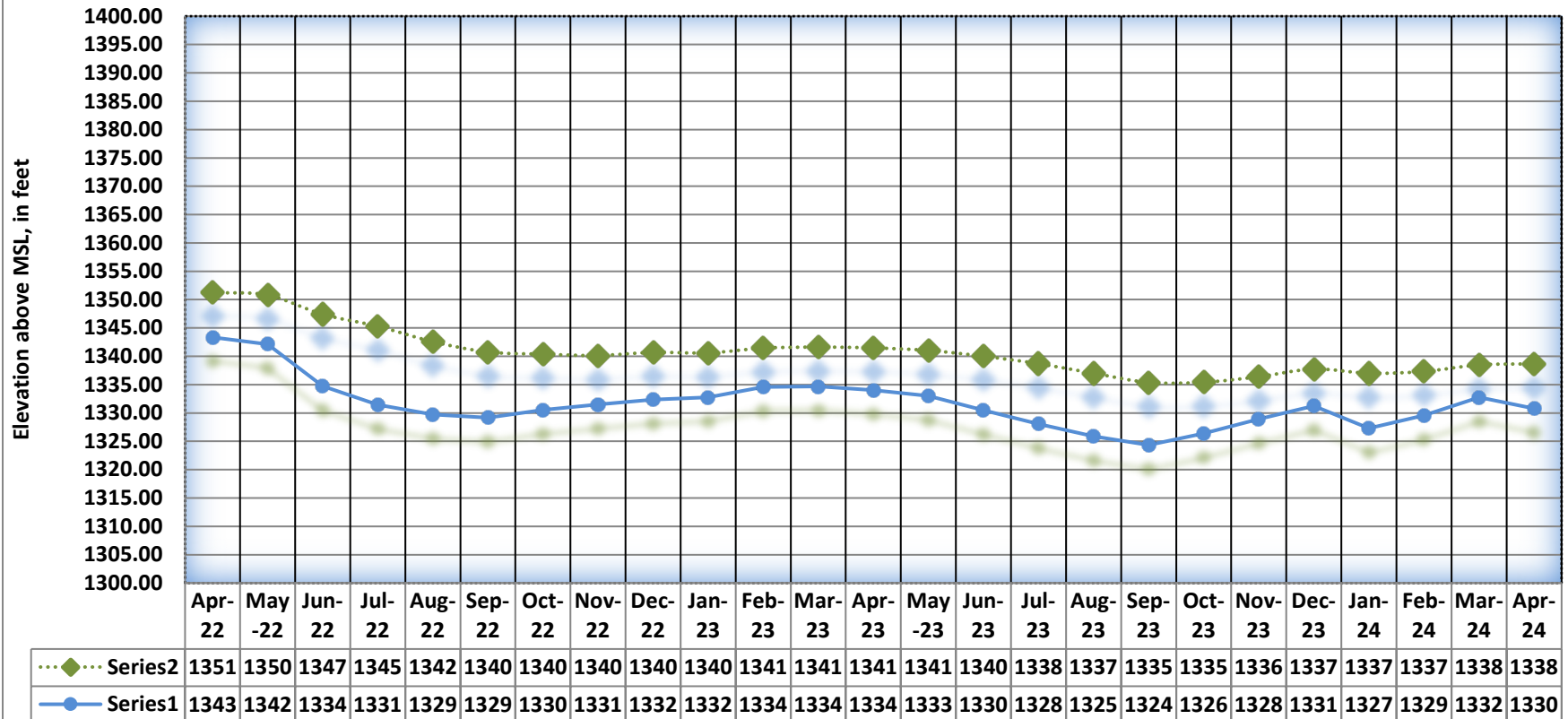


**HGCD Monitor Well # 6**  
 State Well#: 5655805  
 Formation: Hensel  
 Aquifer: Middle Trinity  
 Elevation: 1864 Well Depth: 605

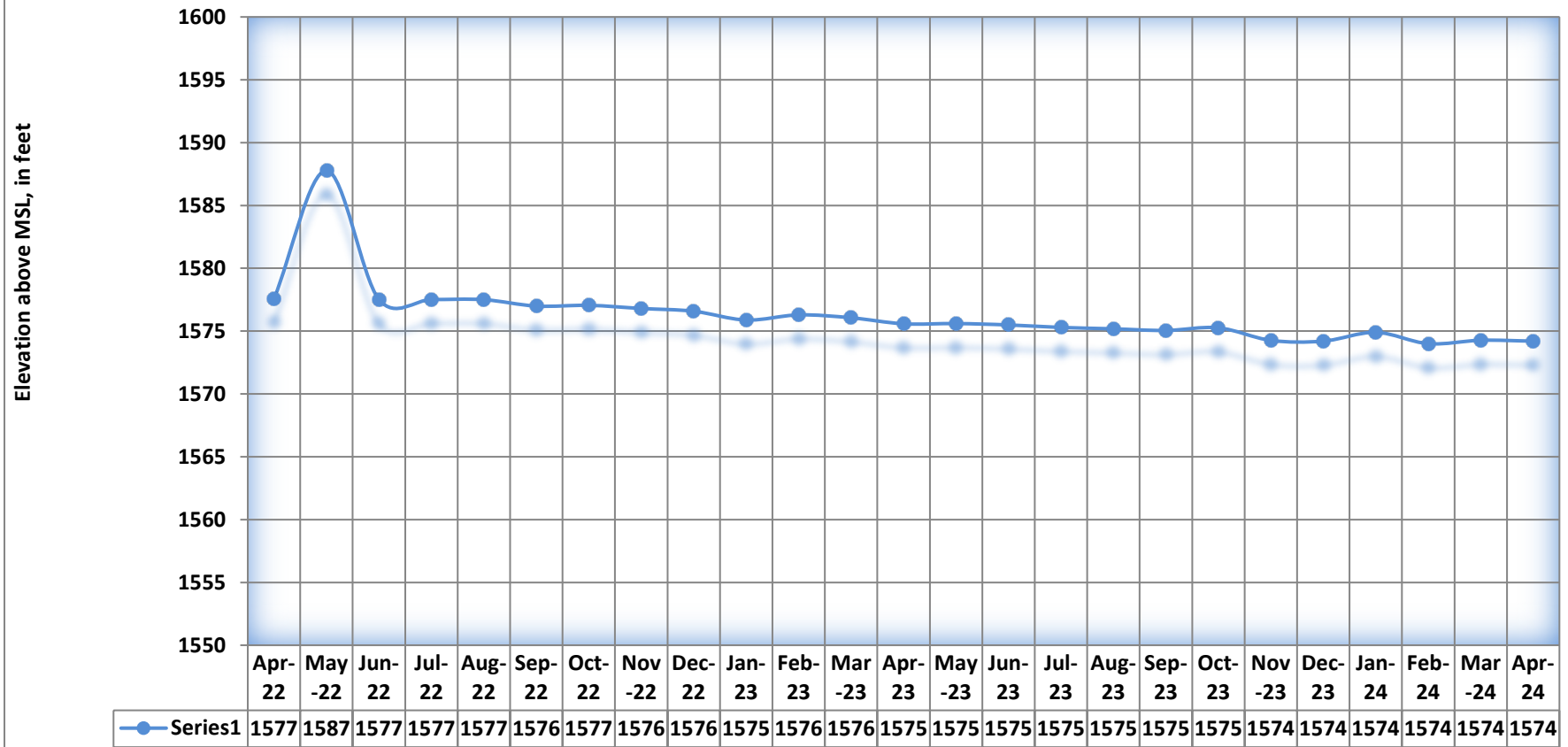


**HGCD Monitor Well #7**

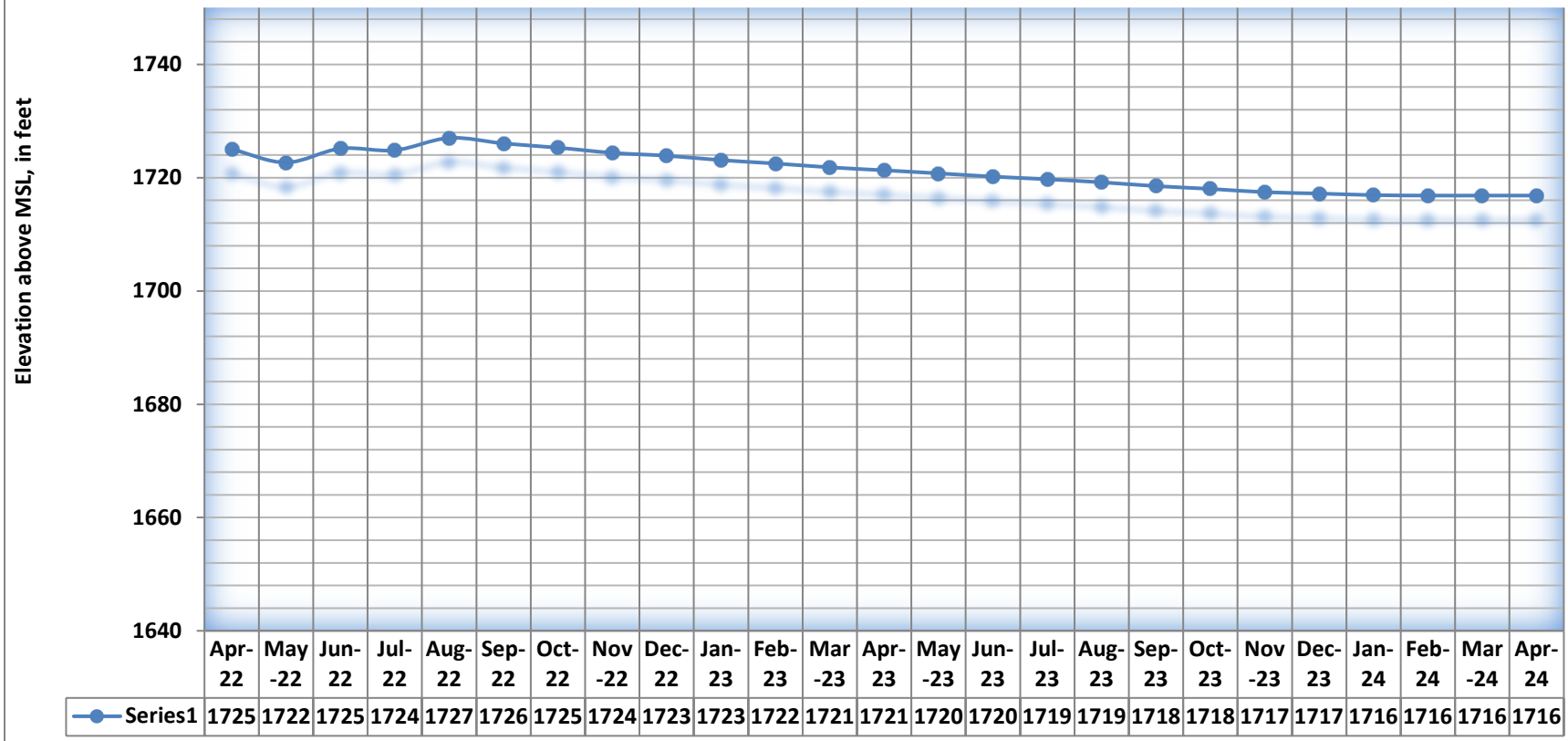
State Well#: 6908304  
 Formation: Hensel  
 Aquifer: Lower Trinity (Series 2)  
 State Well#: 6908305  
 Formation: Hosston  
 Aquifer: Middle Trinity (Series1)  
 Elevation: 1651 Well Depth: 760 / 520



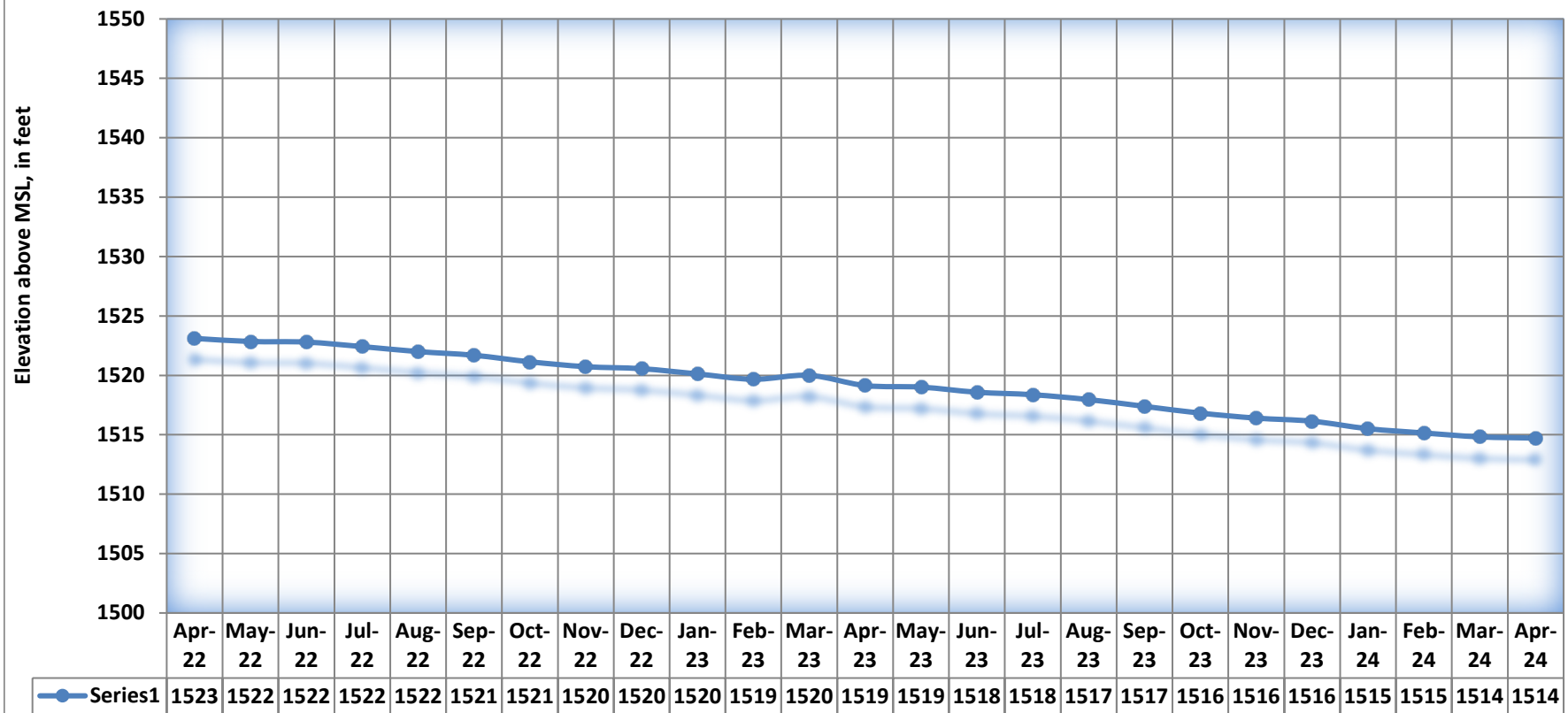
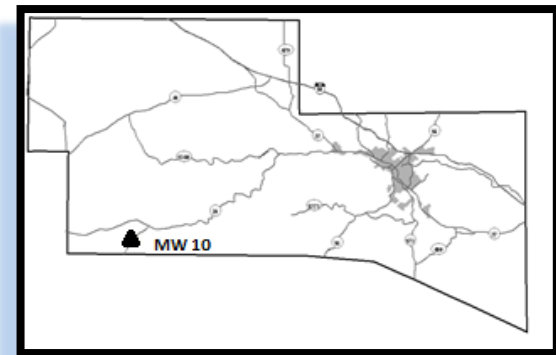
**HGCD Monitor Well #8**  
 State Well#: 5643901  
 Formation: Hensel  
 Aquifer: Middle Trinity  
 Elevation: 2039 ft Well Depth: 870 ft.



HGCD Monitor Well #9  
 State Well#: 5659201  
 Formation: Hensel  
 Aquifer: Middle Trinity  
 Elevation: 2317 Well Depth: 1055

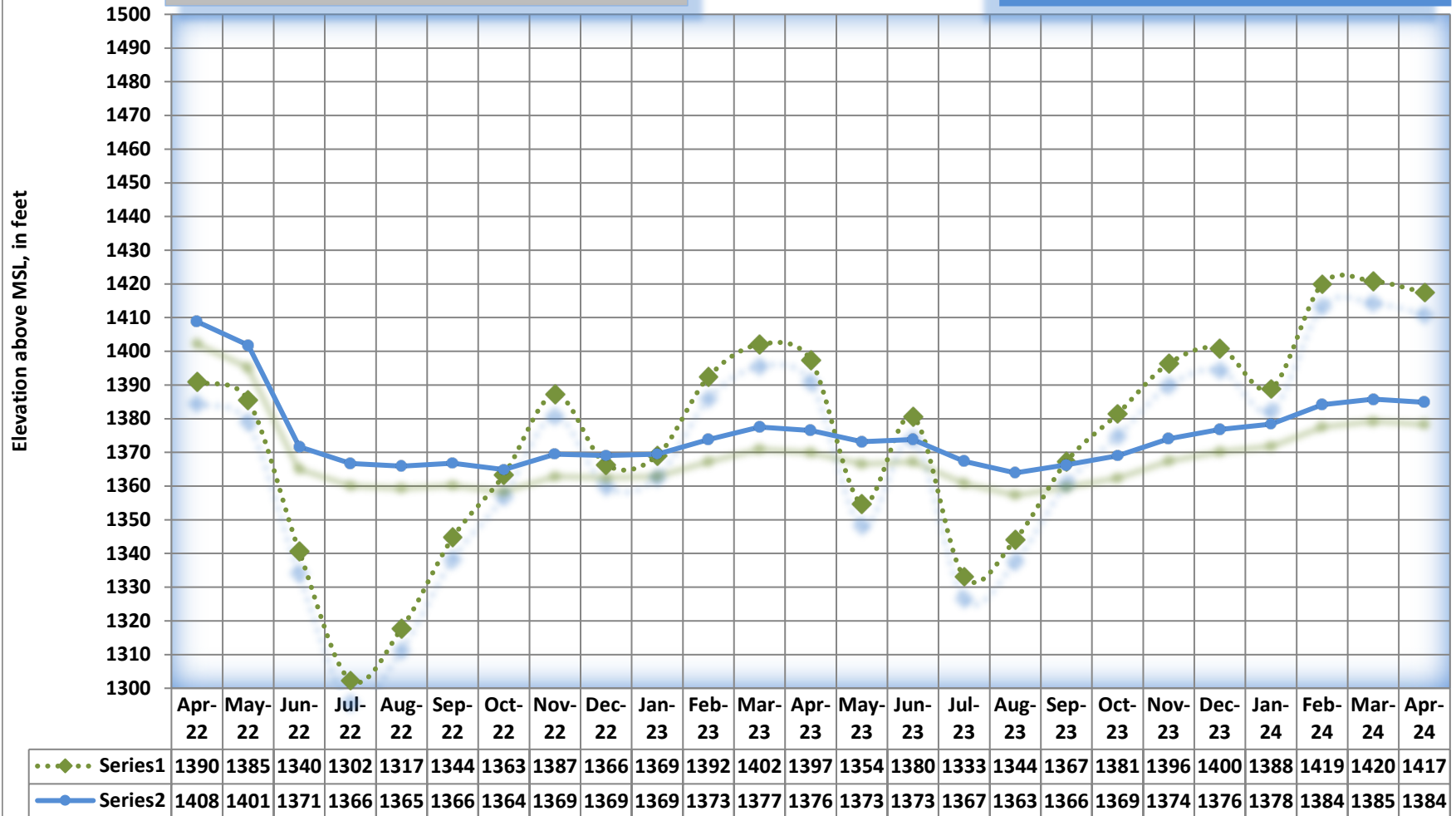
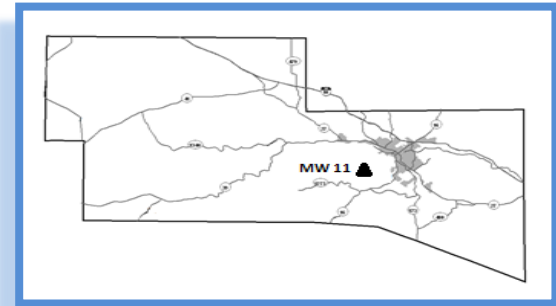


**HGCD Monitor Well #10**  
 State Well#: 6904503  
 Formation: Hensel  
 Aquifer: Middle Trinity  
 Elevation: 2225 ft. Well Depth: 1330 ft.

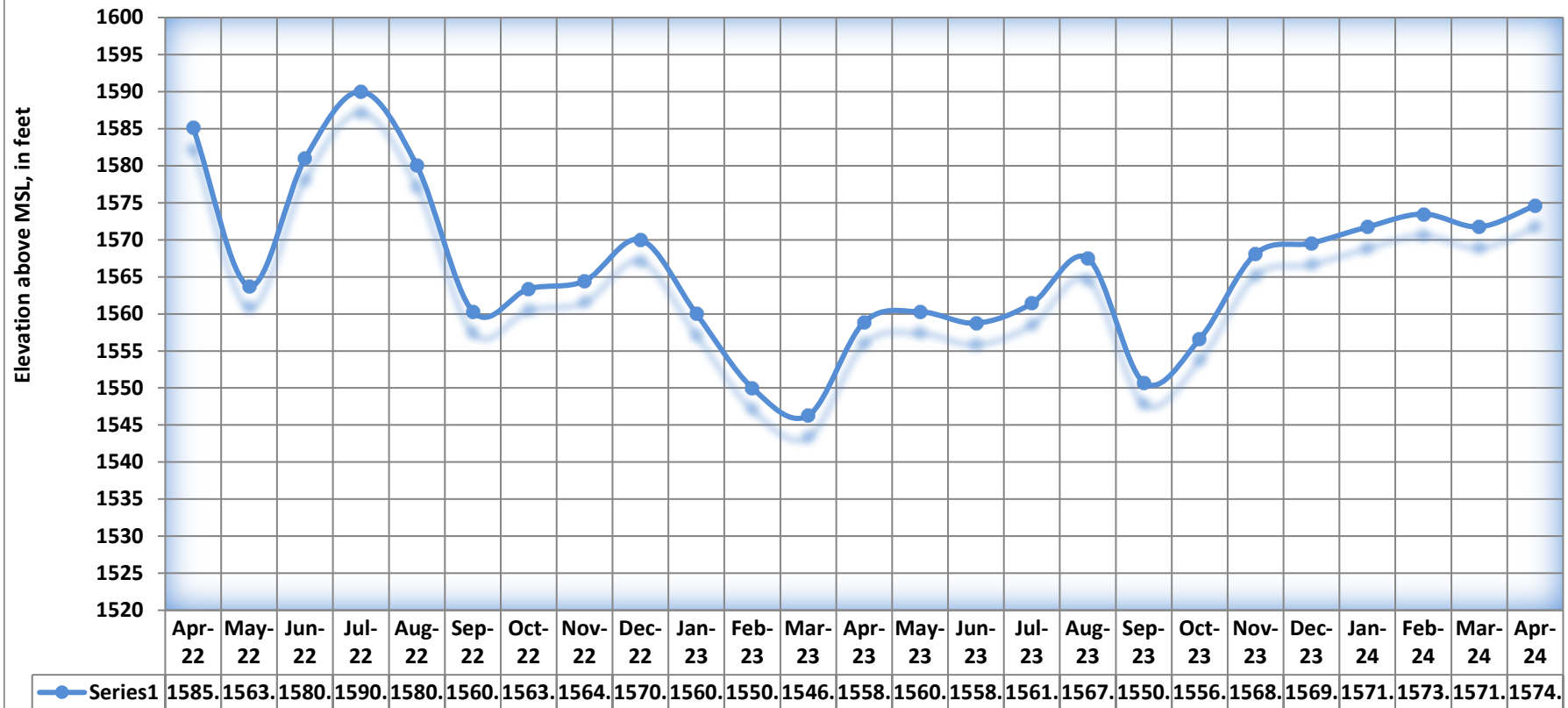
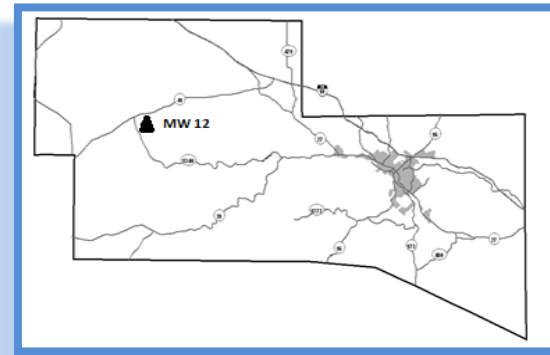


**HGCD Monitor Well #11 MT & LT**

State Well#: 5663924  
 Formation: Hosston  
 Aquifer: Lower Trinity (Series 1)  
 State Well#: 5663923  
 Formation: Hensel  
 Aquifer: Middle Trinity (Series 2)  
 Elevation: 1703 ft Well Depth 770 ft & 440 ft

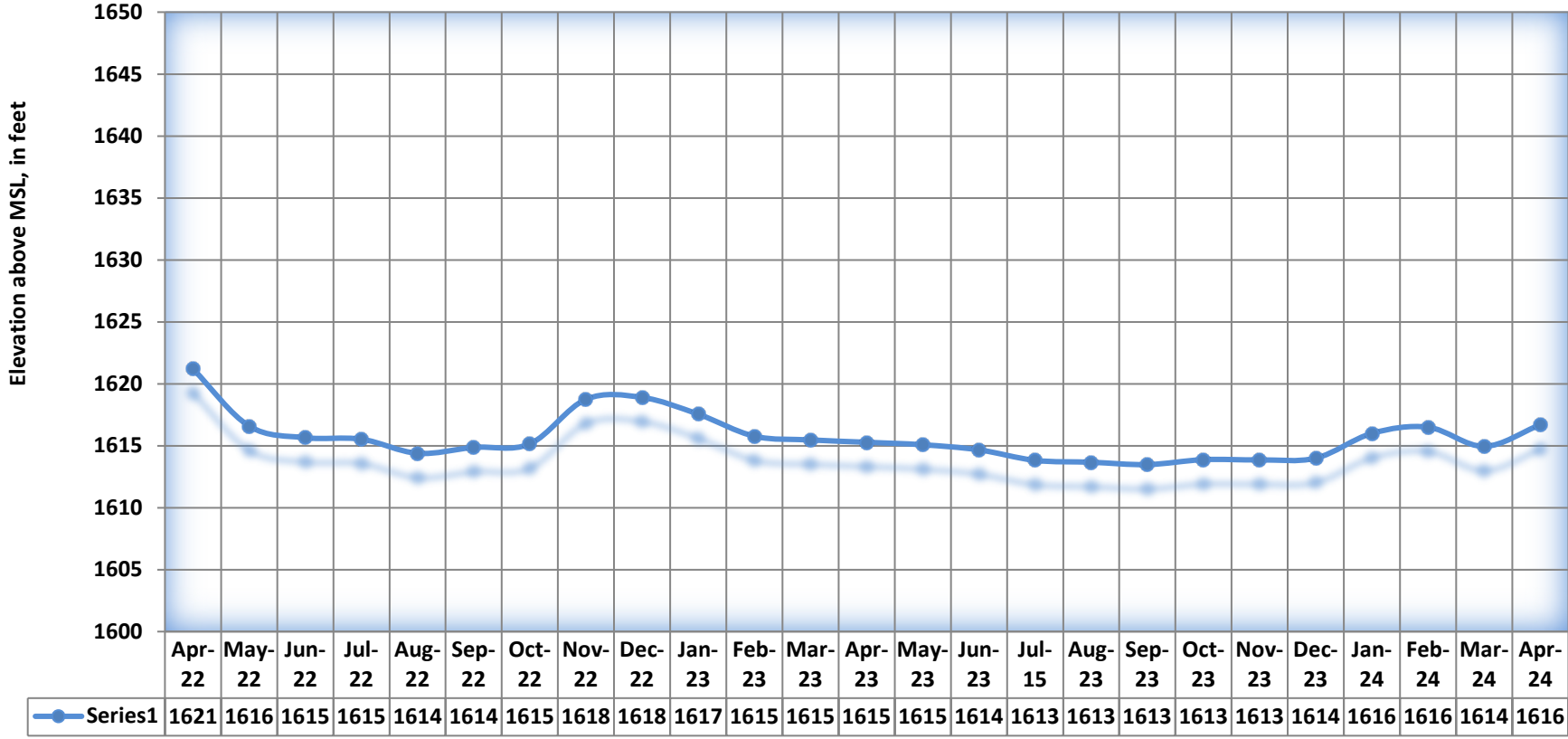
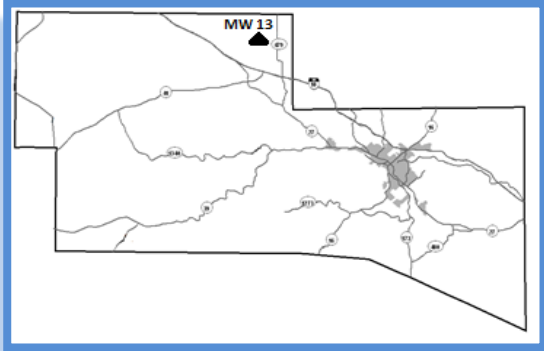


**HGCD Monitor Well #12**  
 State Well#: 5652704  
 Formation: Hensel  
 Aquifer: Middle Trinity  
 Elevation: 2239 ft. Well Depth: 1070 ft.

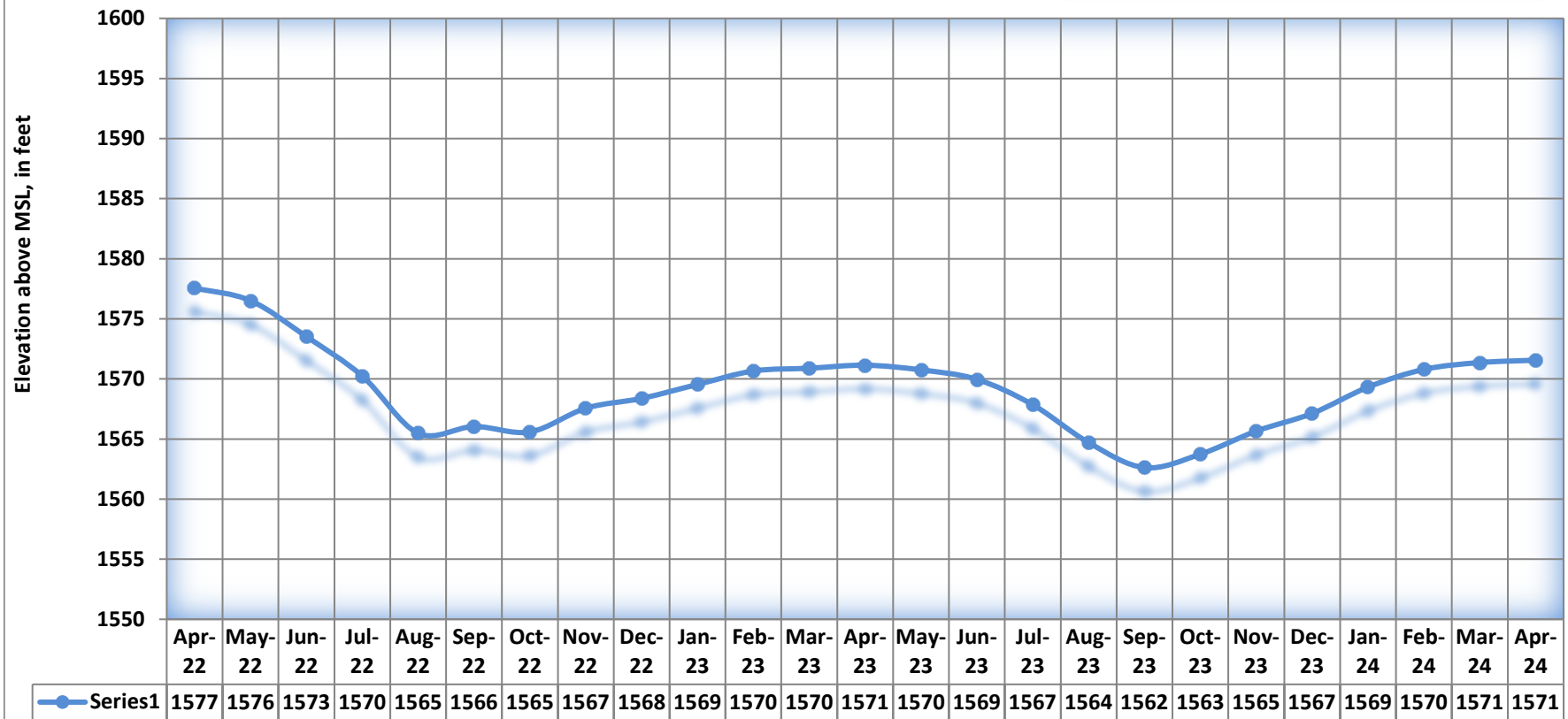




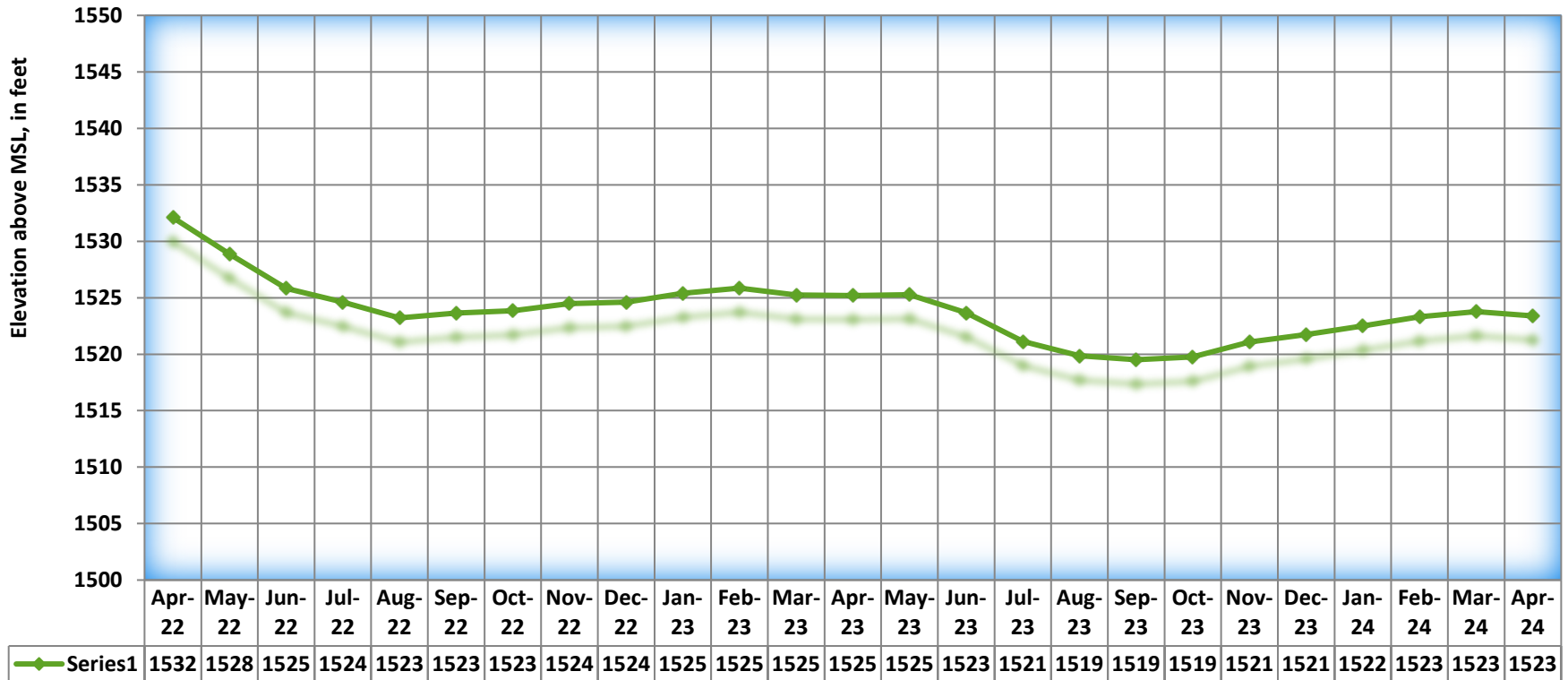
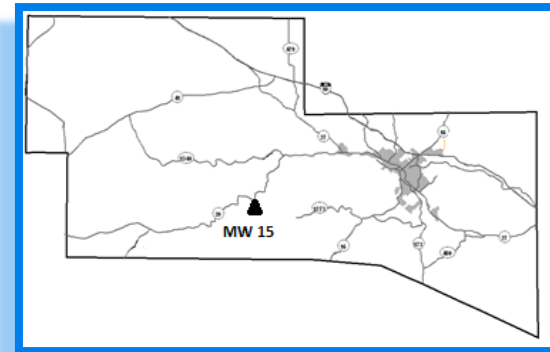
**HGCD Monitor Well #13**  
 State Well#: 5654106  
 Formation: Hensel  
 Aquifer: Middle Trinity  
 Elevation: 2182 ft. Well Depth: 900 ft.



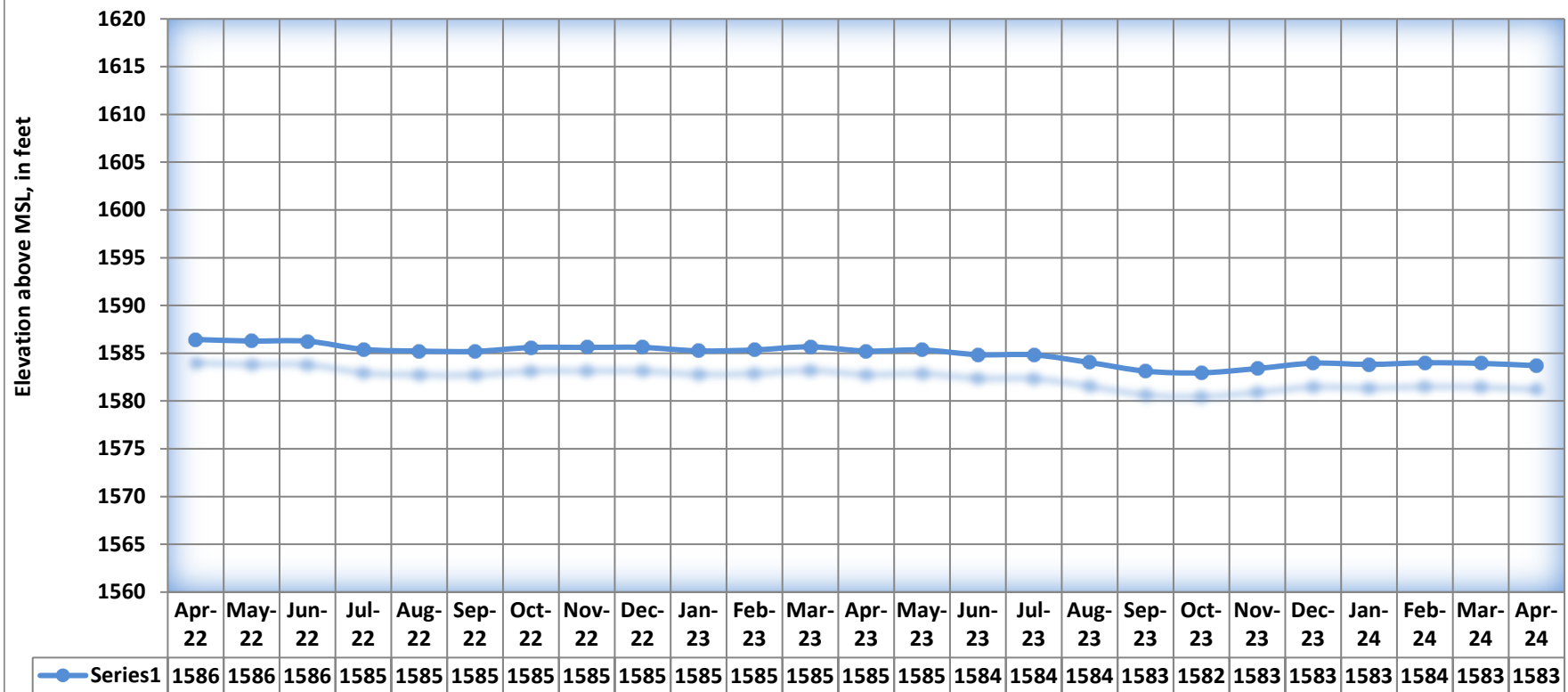
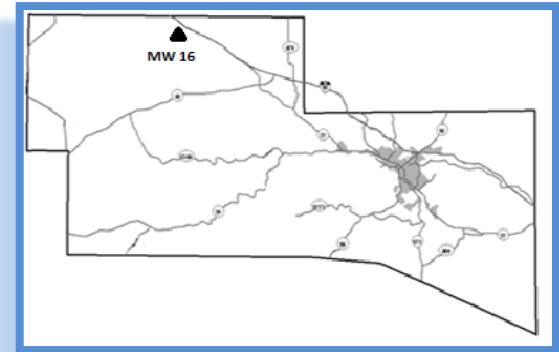
**HGCD Monitor Well #14**  
 State Well#: 5664301  
 Formation: Hensel  
 Aquifer: Middle Trinity  
 Elevation: 2015 ft. Well Depth: 760 ft.



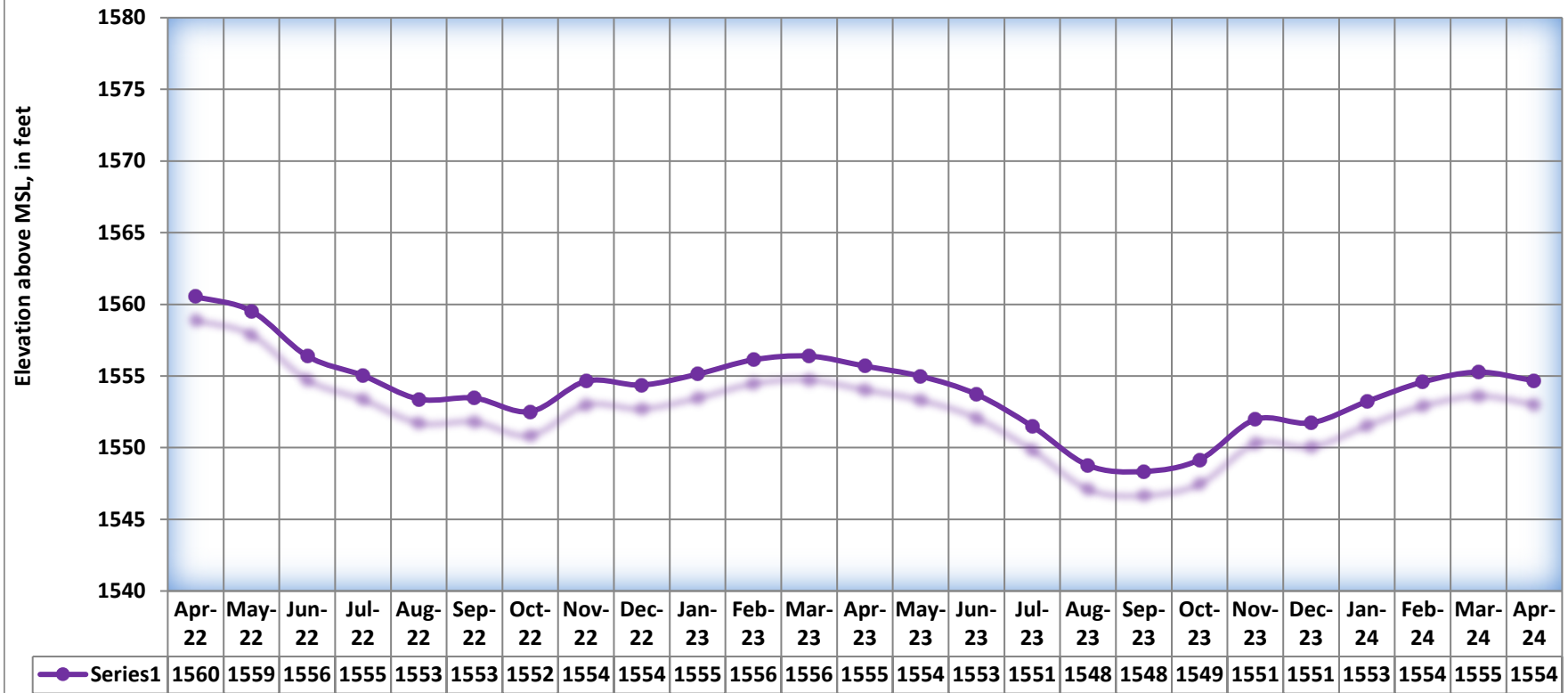
**HGCD Monitor Well #15**  
 State Well#: 5661907  
 Formation: Hosston  
 Aquifer: Lower Trinity  
 Elevation: 1870 ft Well Depth: 880 ft



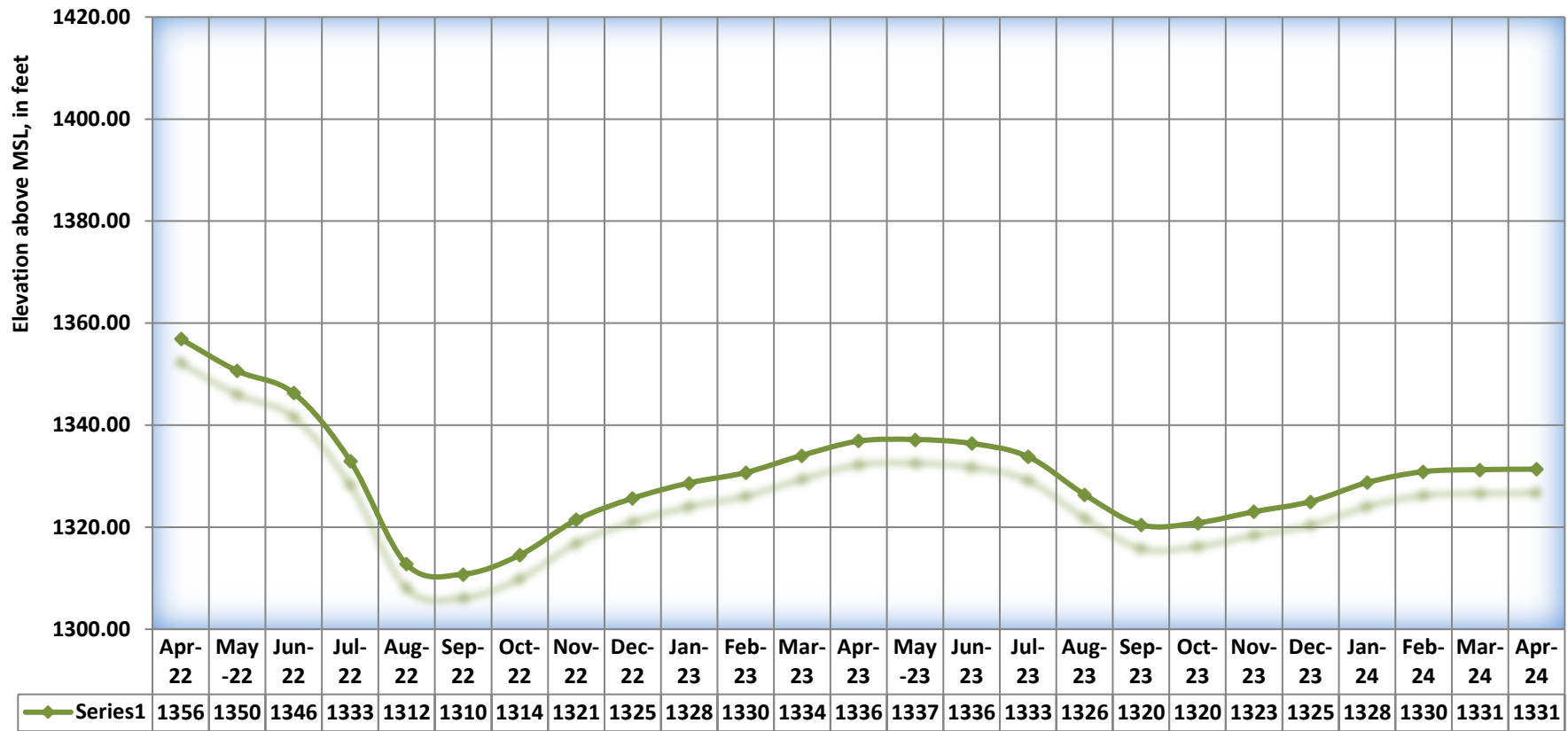
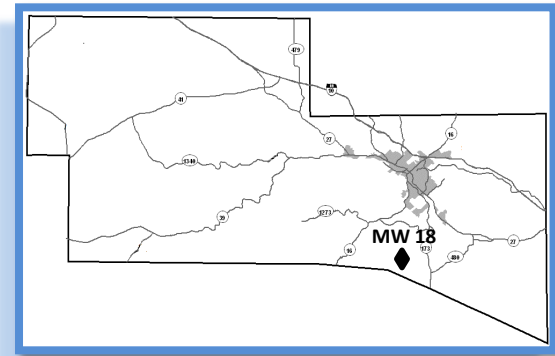
HGCD Monitor Well #16  
 State Well#: 5644901  
 Formation: Hensel  
 Aquifer: Middle Trinity  
 Elevation: 2190 ft. Well Depth: 1040 ft.



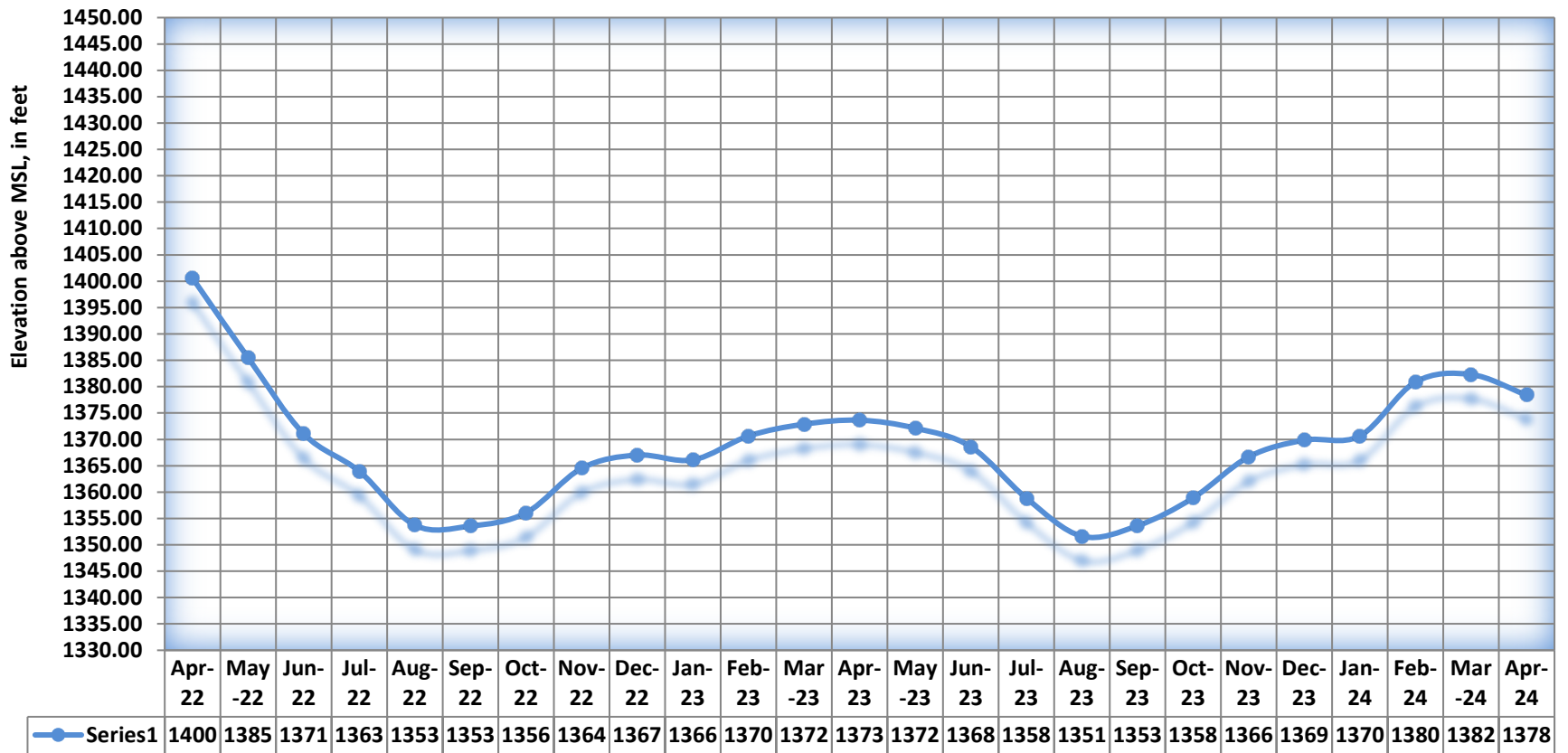
**HGCD Monitor Well #17**  
 State Well#: 5749802  
 Formation: Ellenburger  
 Aquifer: Ellenburger  
 Elevation: 1930' Well Depth: 1159'



HGCD MW# 18 Neunhoffer  
 State Well#: 6907305  
 Formation: Hosston  
 Aquifer: Lower Trinity  
 Elevation: 1633 Well Depth: 745



Ag Barn  
 State Well#: 5664711  
 Formation: Hensel  
 Aquifer: Middle Trinity  
 Elevation: 1590 Well Depth: 610



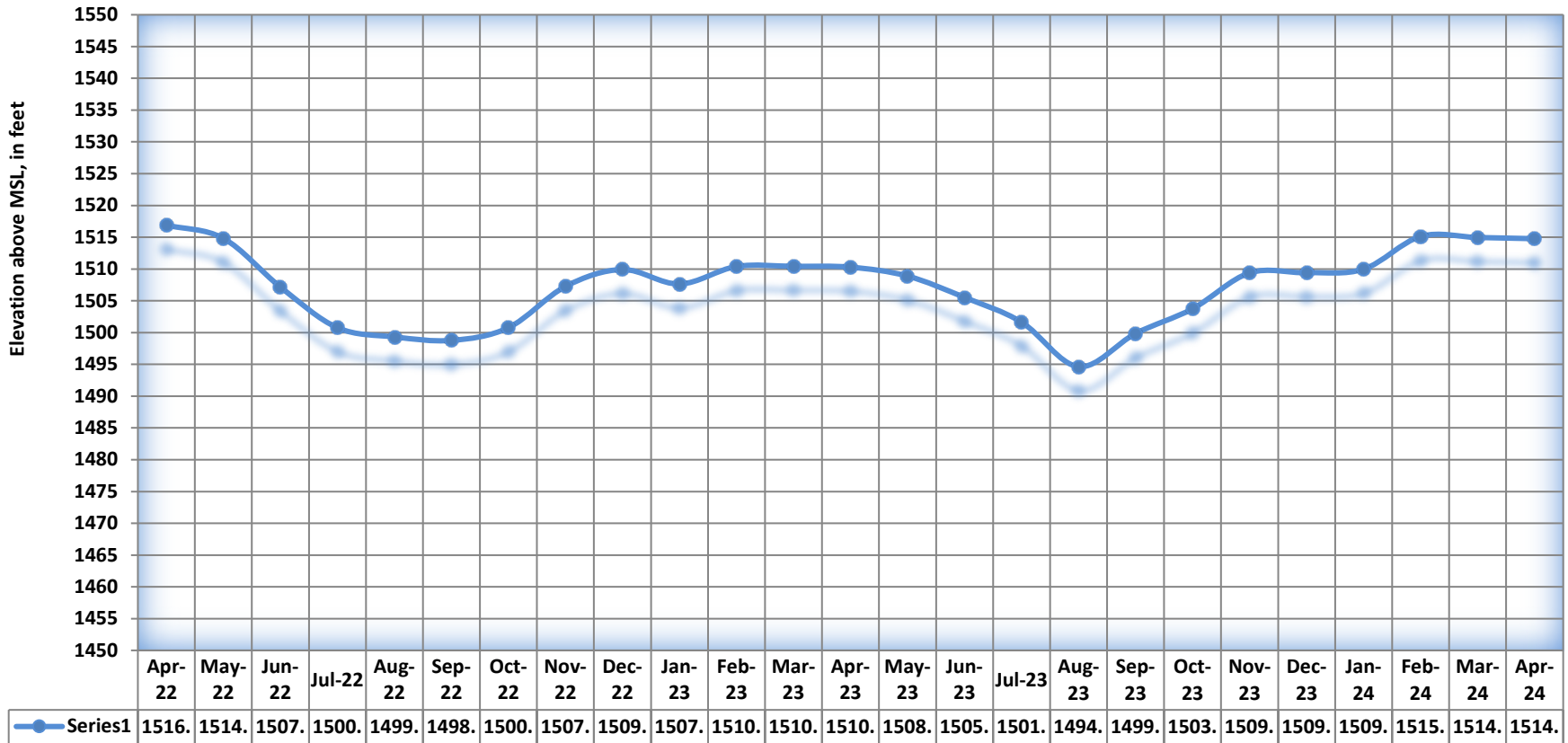
James Avery

State Well#: 5663305

Formation: Hensel

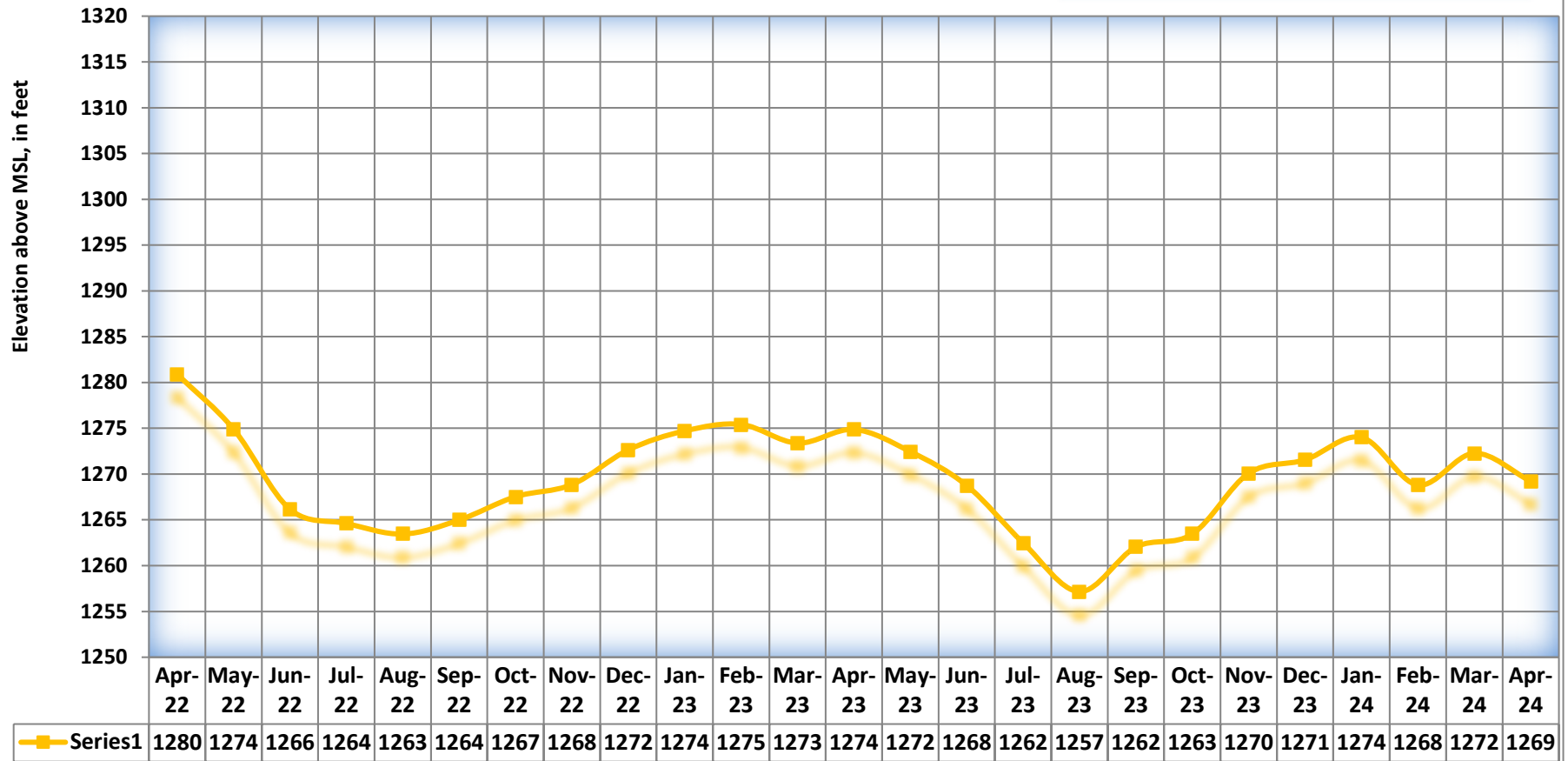
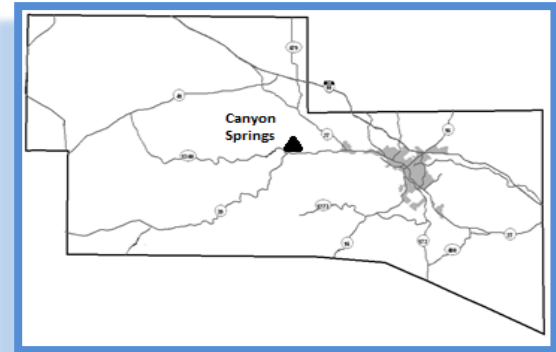
Aquifer: Middle Trinity

Elevation: 1782 Ft Well Depth: 440

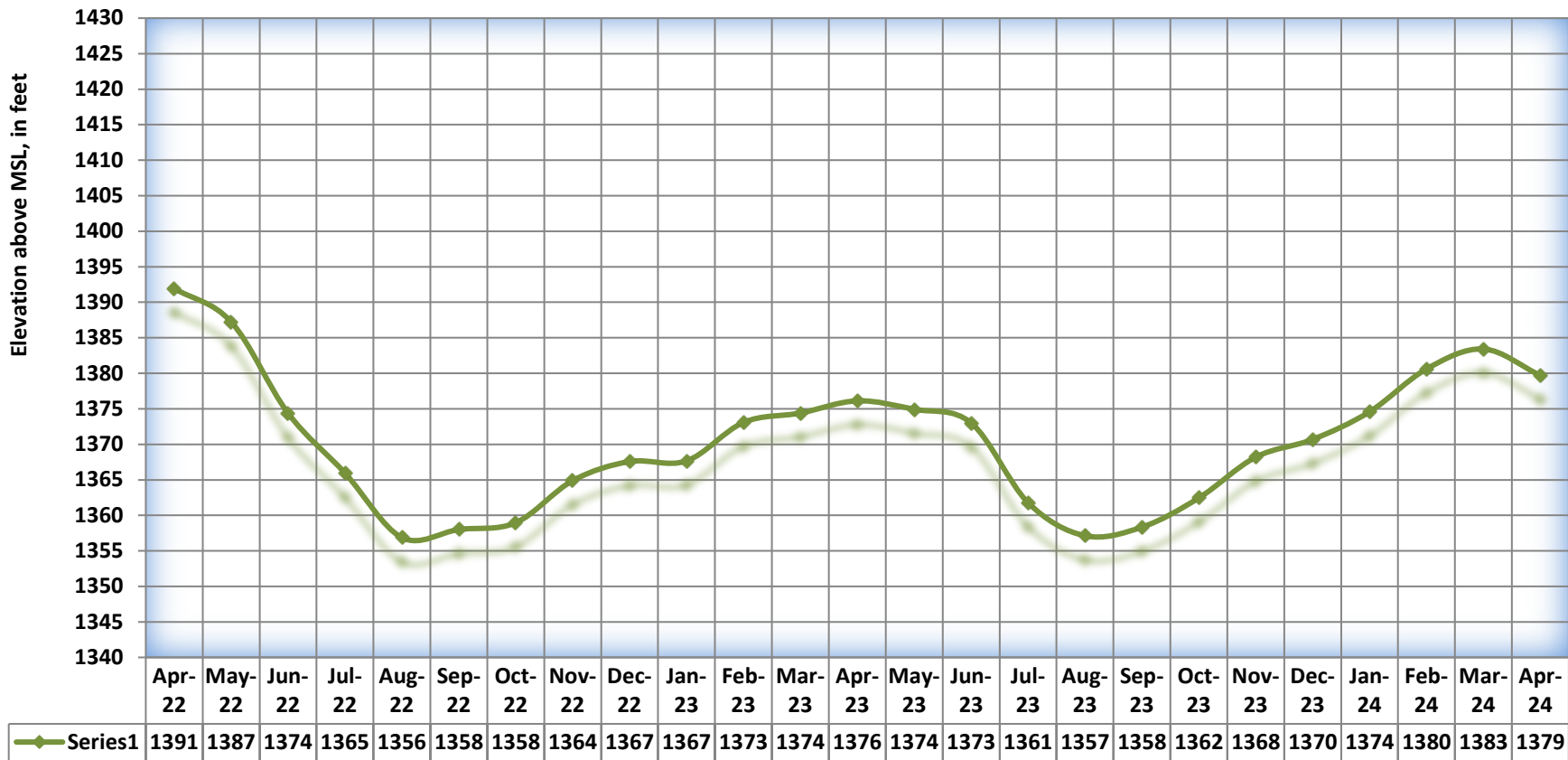
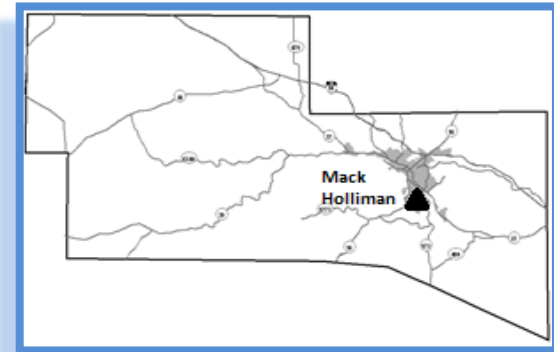




**Canyon Springs**  
 State Well#: 5668416  
 Formation: Hensel & Hosston  
 Aquifer: Middle & Lower Trinity Comingled  
 Elevation: 1755 ft Well Depth: 820 ft



**COK Mack Holliman**  
 State Well#: 5663922  
 Formation: Hosston  
 Aquifer: Lower Trinity  
 Elevation: 1692 Well Depth: 608



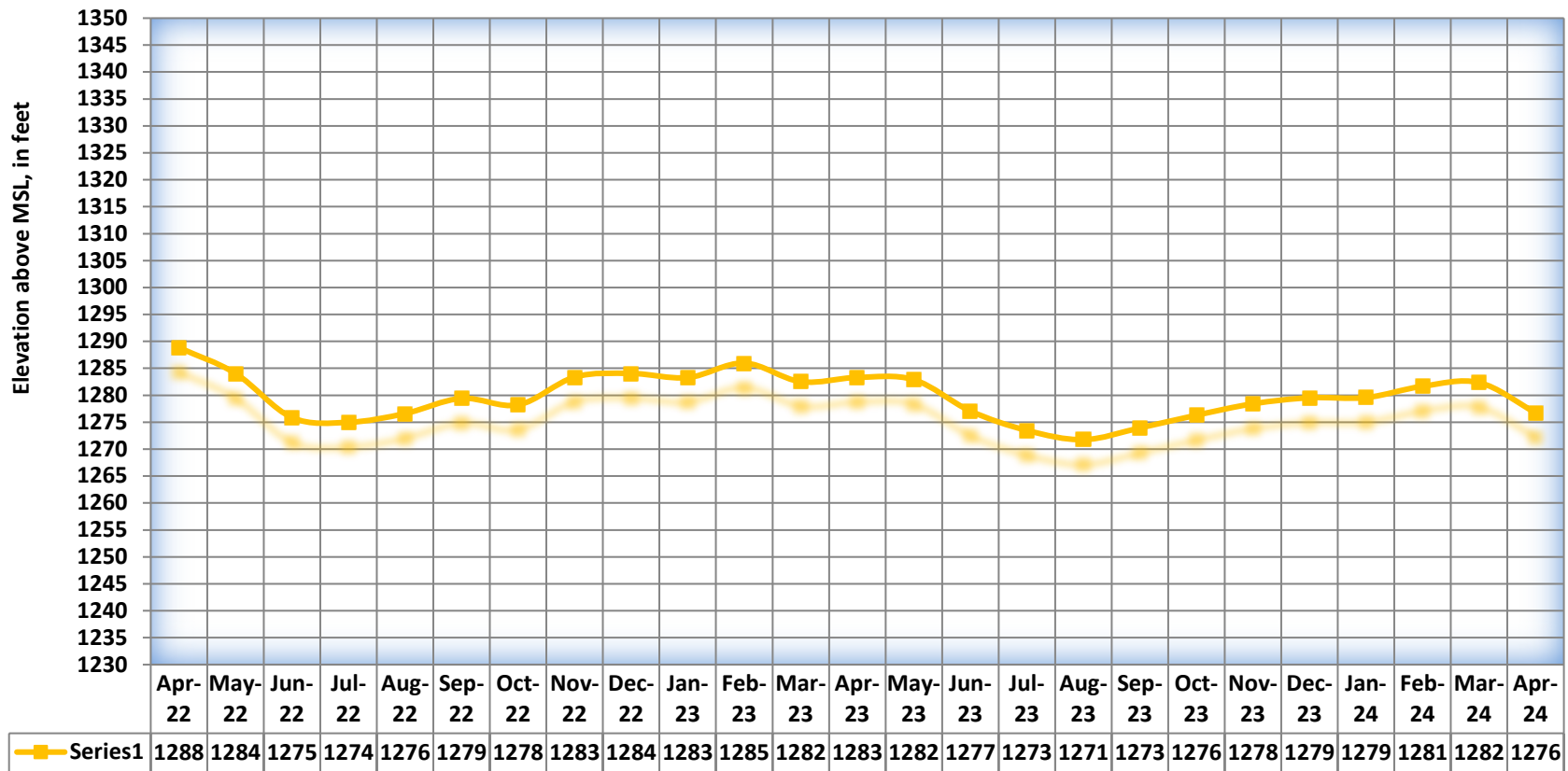
CPISD Pirate Place

State Well#: 6908611

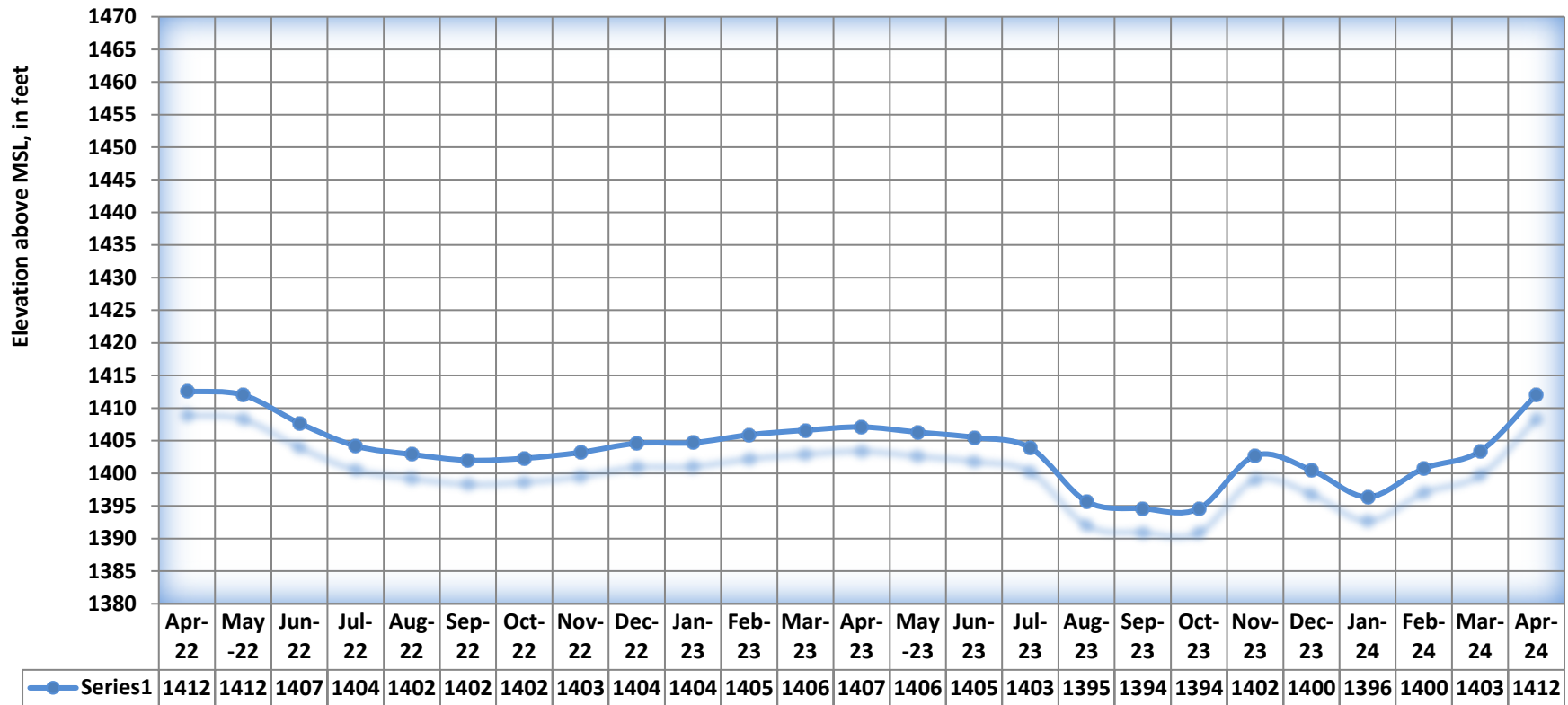
Formations: Hensel/Cow Creek/ Hosston

Aquifer: Comingled

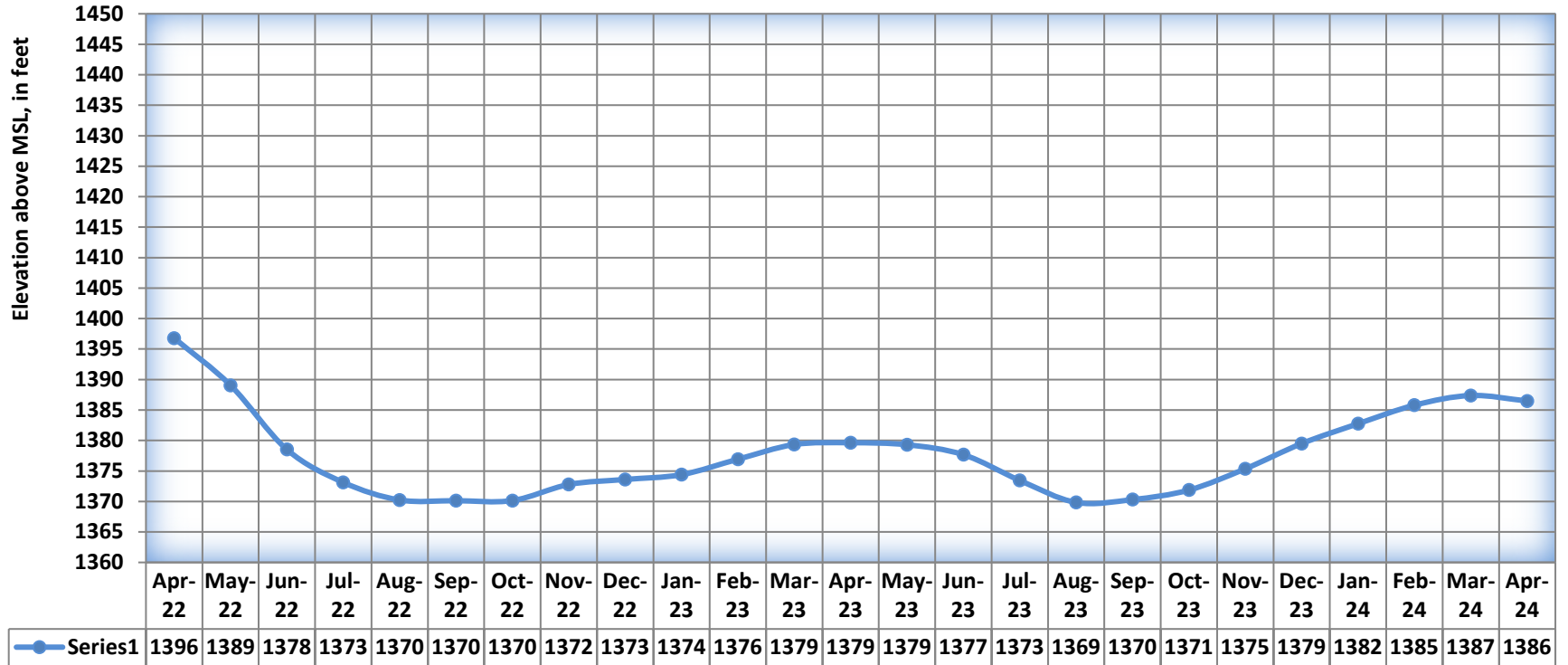
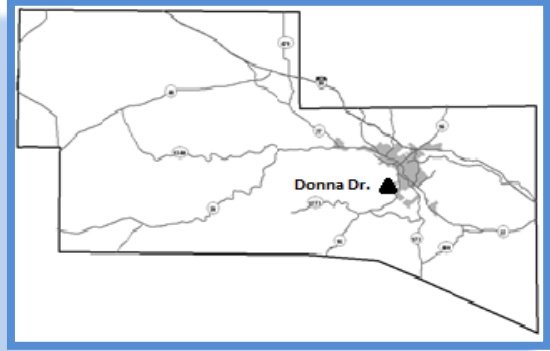
Elevation: 1512 Well Depth: 550



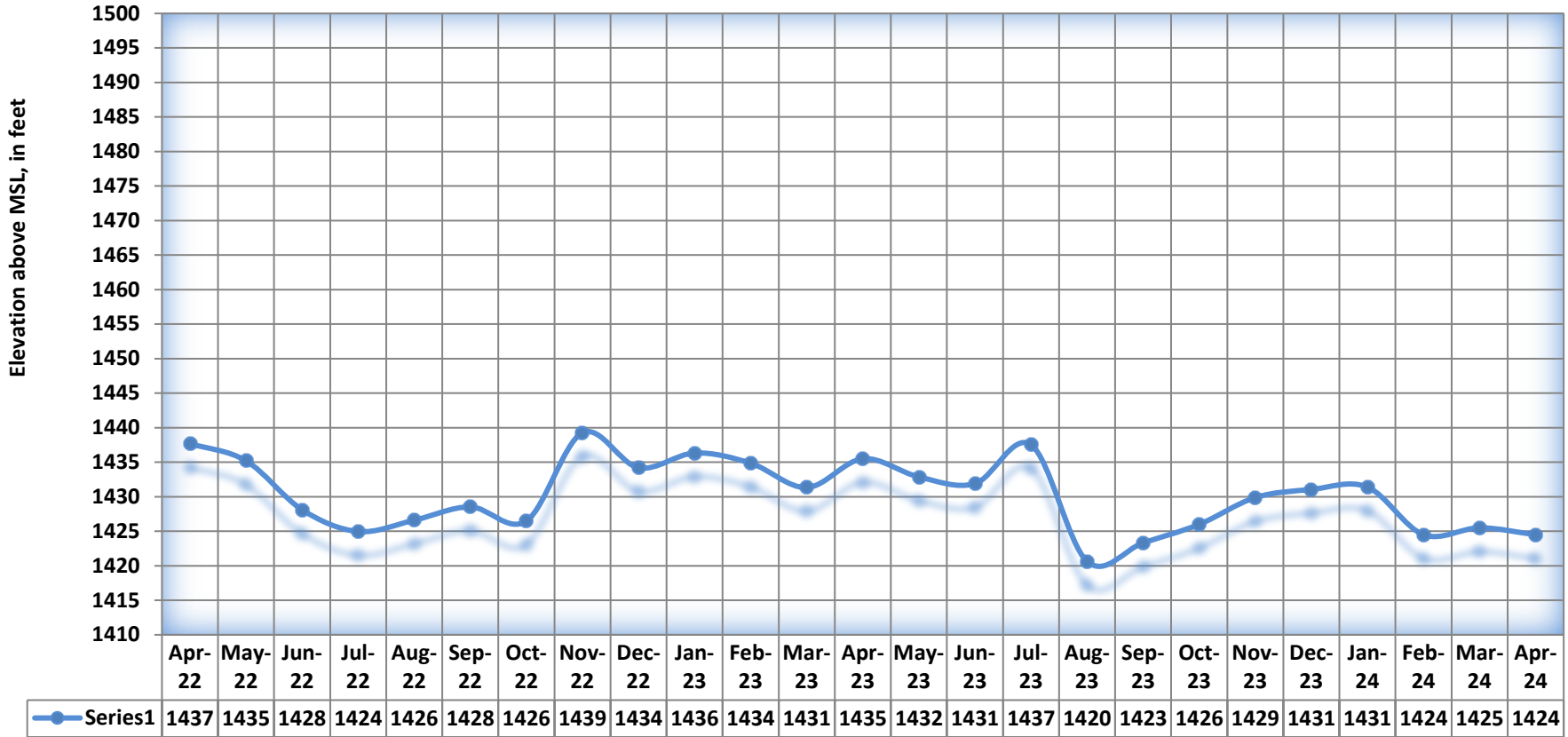
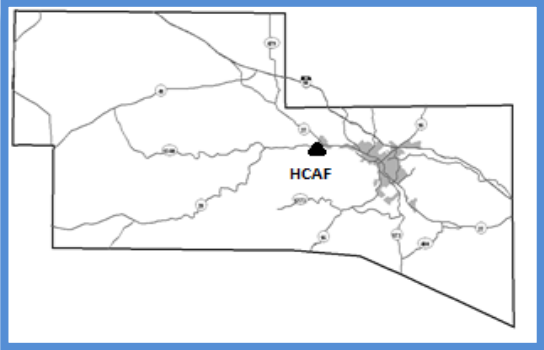
**Cypress Creek**  
 State Well#: 5757703  
 Formation: Hensel  
 Aquifer: Middle Trinity  
 Elevation: 1562      Well Depth: 360



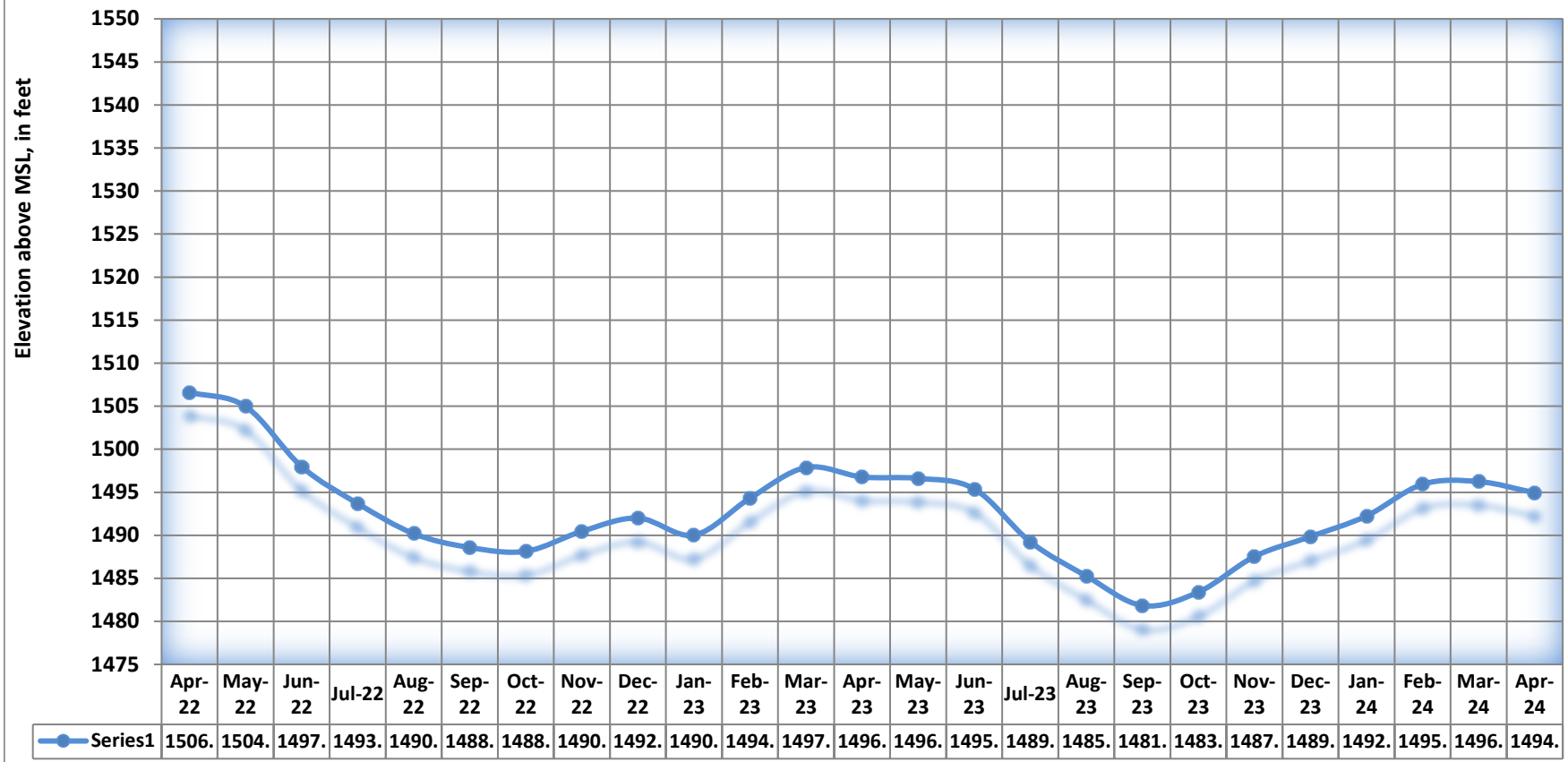
Donna Drive  
 State Well#: 5663916  
 Formation: Hensel  
 Aquifer: Middle Trinity  
 Elevation: 1755 Well Depth: 440 ft



**HCAF (Point Theatre)**  
 State Well#: 5663415  
 Formation: Hensel  
 Aquifer: Middle Trinity  
 Elevation: 1682 Well Depth: 350



Hill Country Shooting Sports  
 State Well#: 5664503  
 Formation: Hensel  
 Aquifer: Middle Trinity  
 Elevation: 1971 ft Well Depth: 640 ft







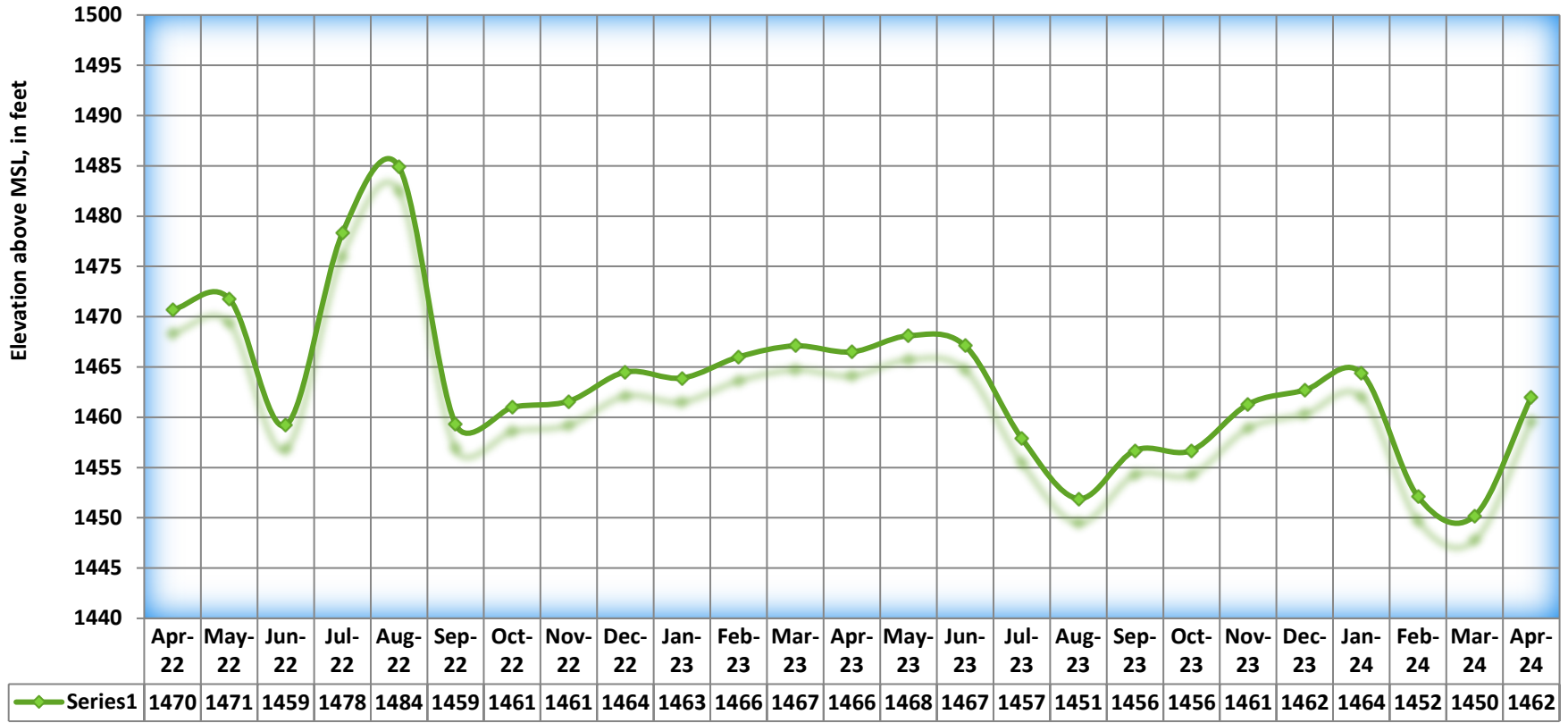
Japonica Hills

State Well#: 5662417

Formation: Hosston

Aquifer: Lower Trinity

Elevation: 2037 ft Well Depth: 760 ft



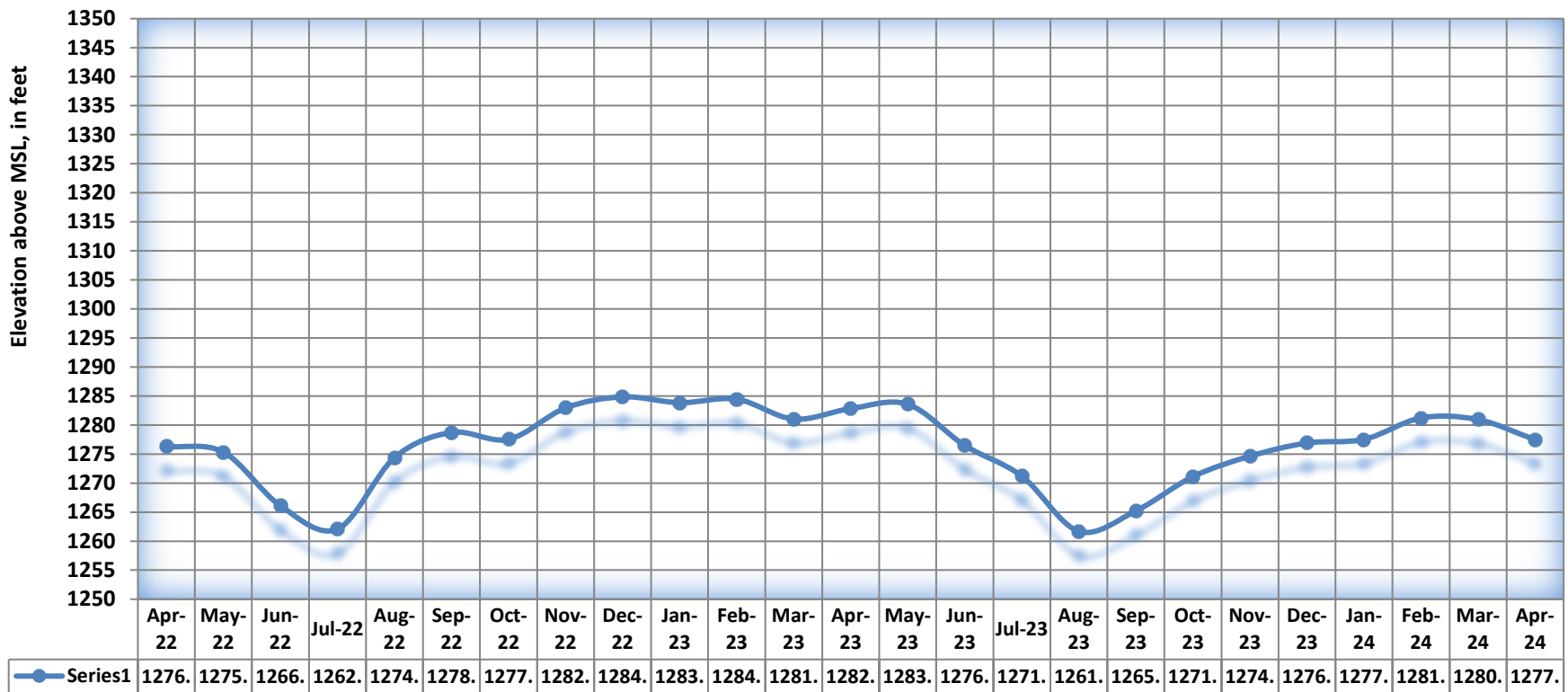
Jim Hayes Ranch

State Well#: 6908624

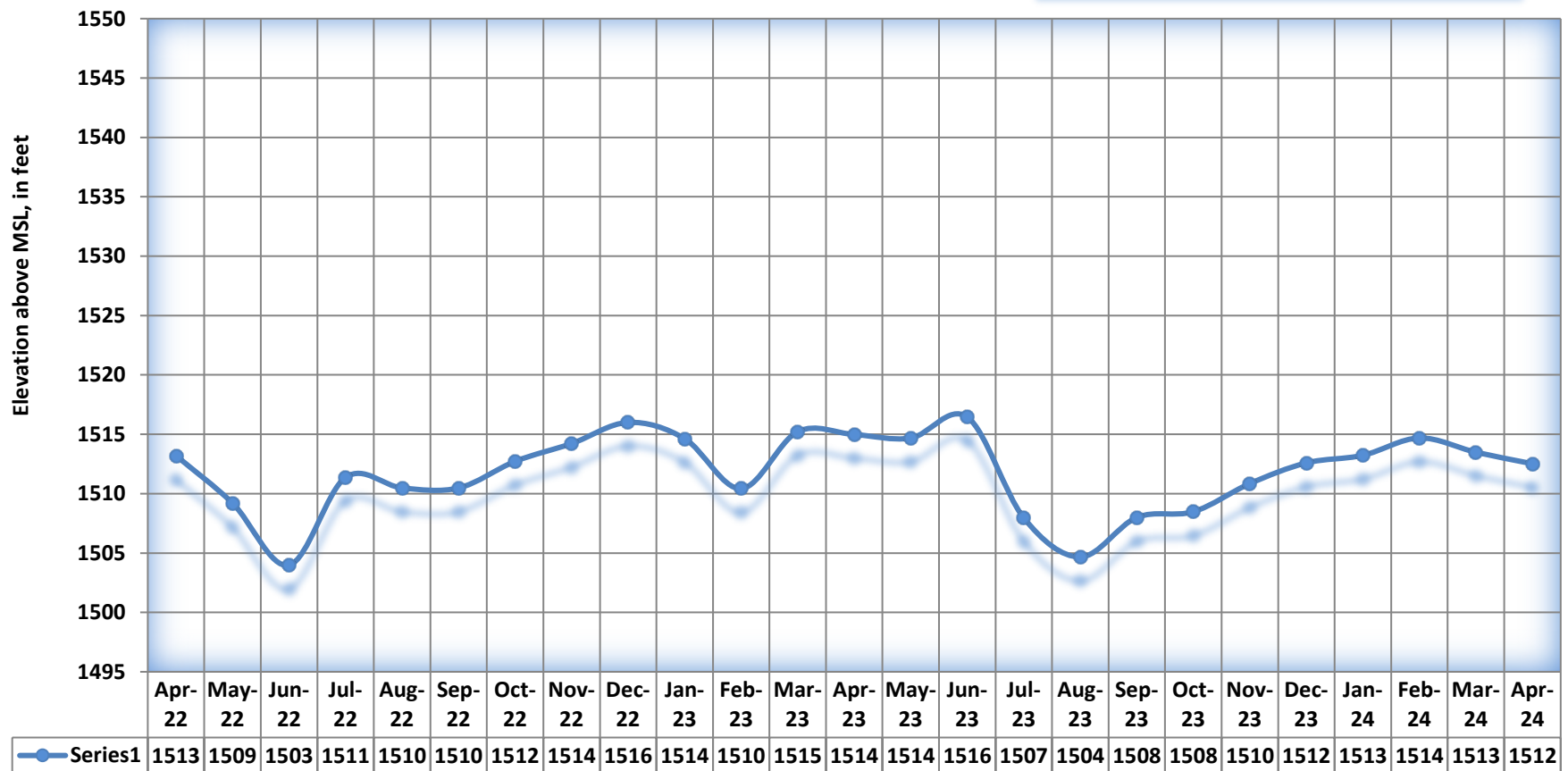
Formation: Hensel

Aquifer: Middle Trinity

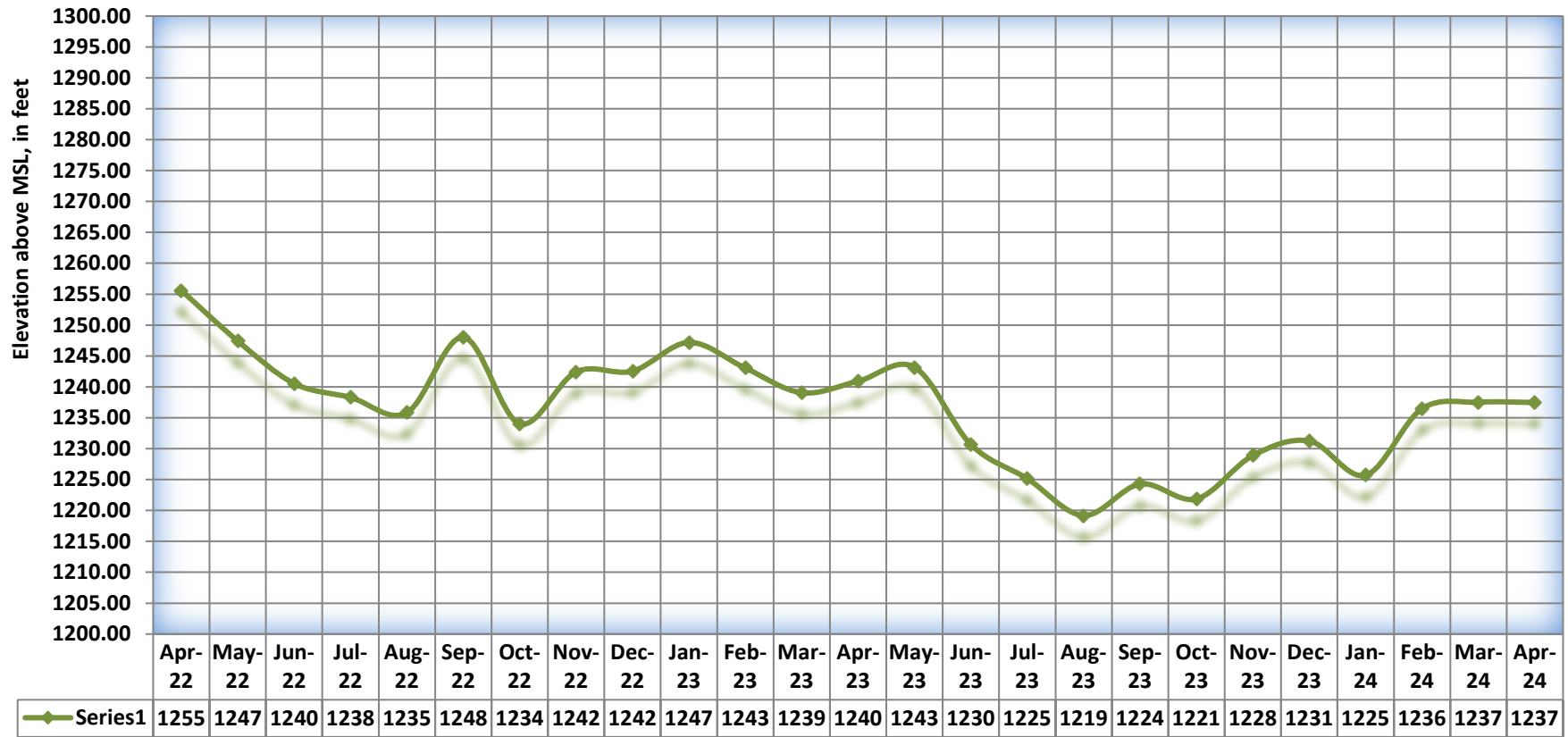
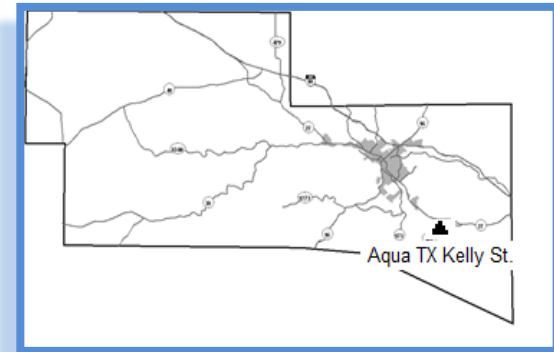
Elevation: 1509 ft Well Depth: 410 ft.



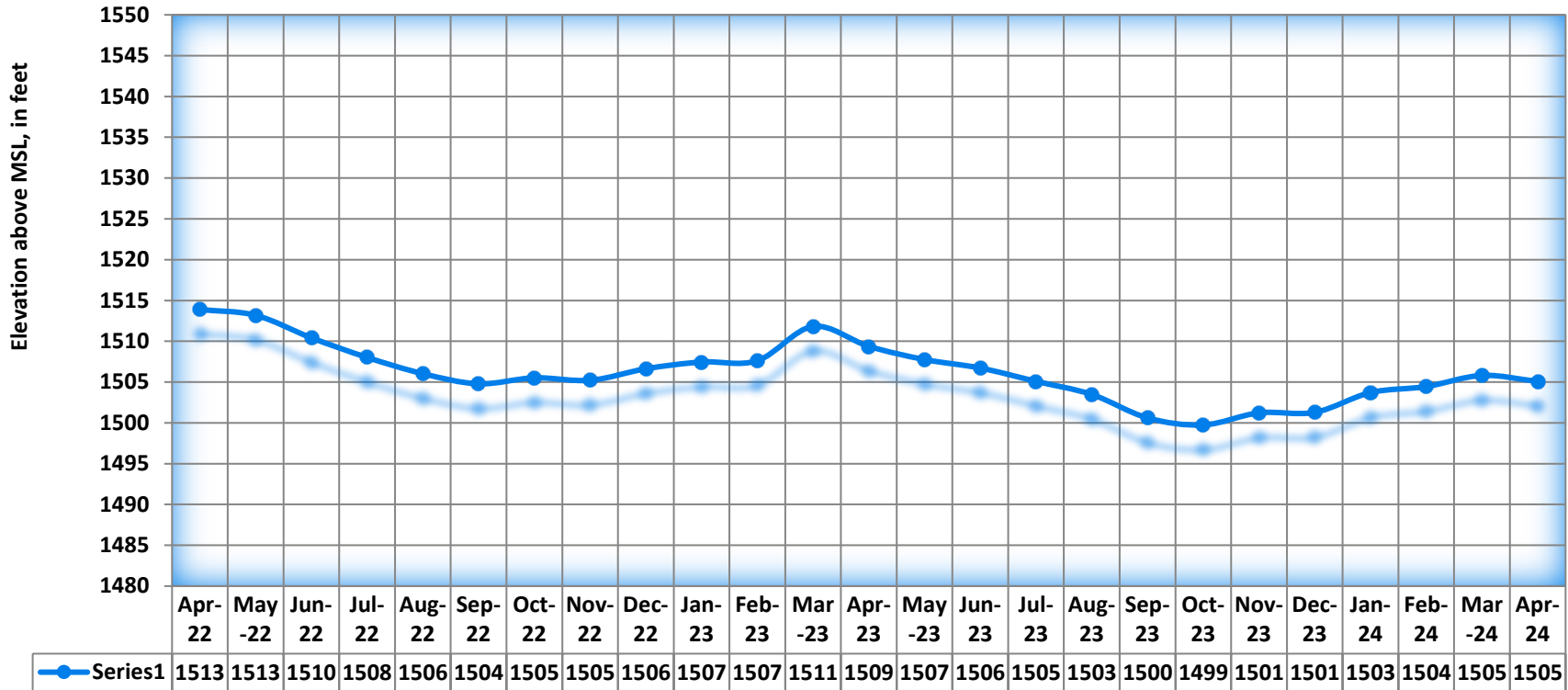
Johnson Creek RV Resort  
 State Well#: 5662205  
 Formation: Hensel  
 Aquifer: Middle Trinity  
 Elevation: 1797 ft Well Depth: 440 ft



Kelly St. Center Point (Aqua Tx)  
 State Well#: 6908513  
 Formation: Hosston  
 Aquifer: Lower Trinity  
 Elevation: 1507 Well Depth: 635



Lagro, Henry  
 State Well#: 5757402  
 Formation: Hensel  
 Aquifer: Middle Trinity  
 Elevation: 1703 ft Well Depth: 385 ft



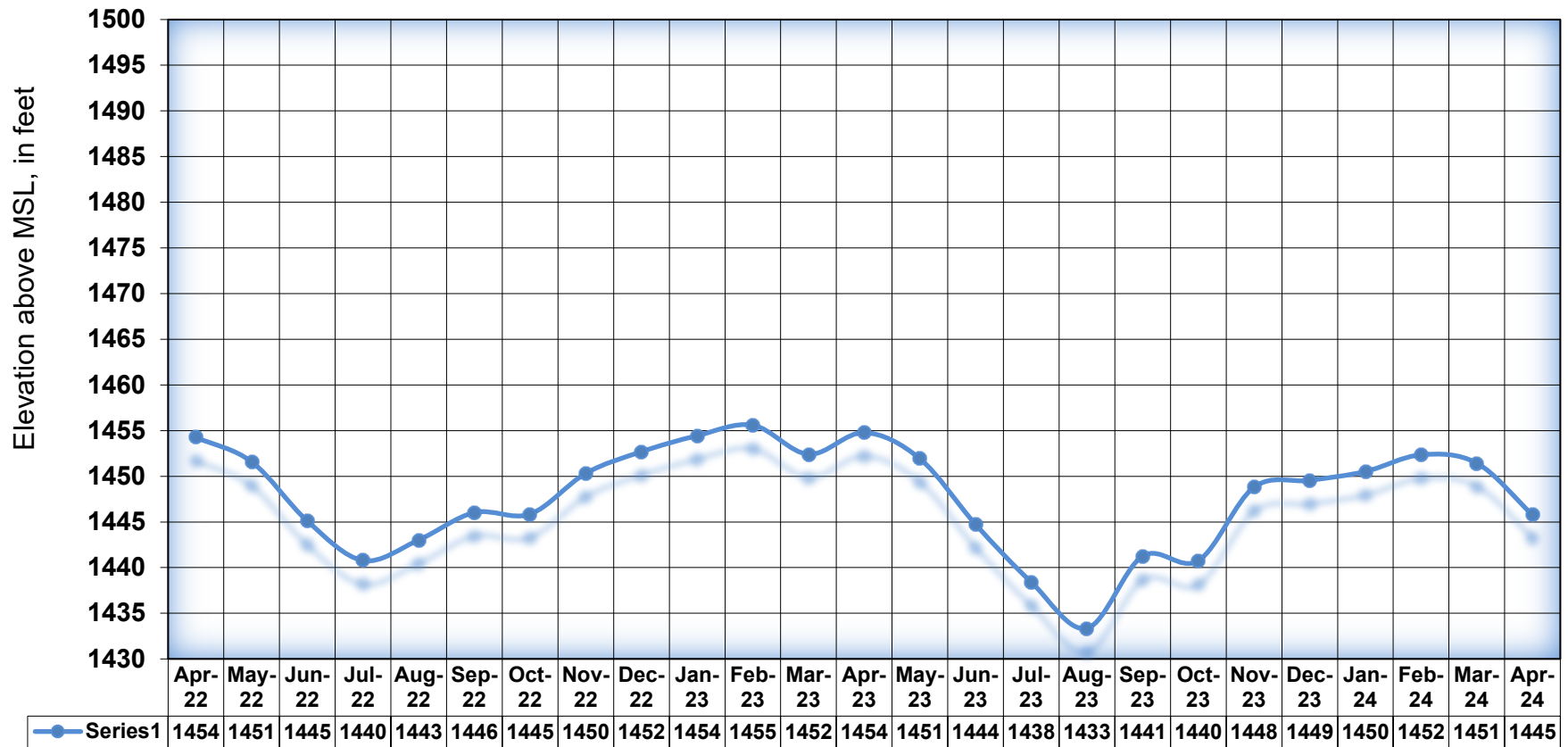
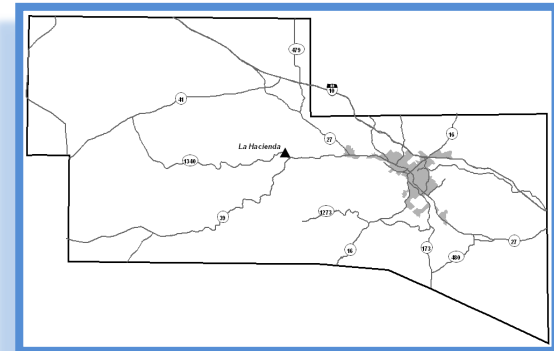
**La Hacienda**

State Well#: 5662415

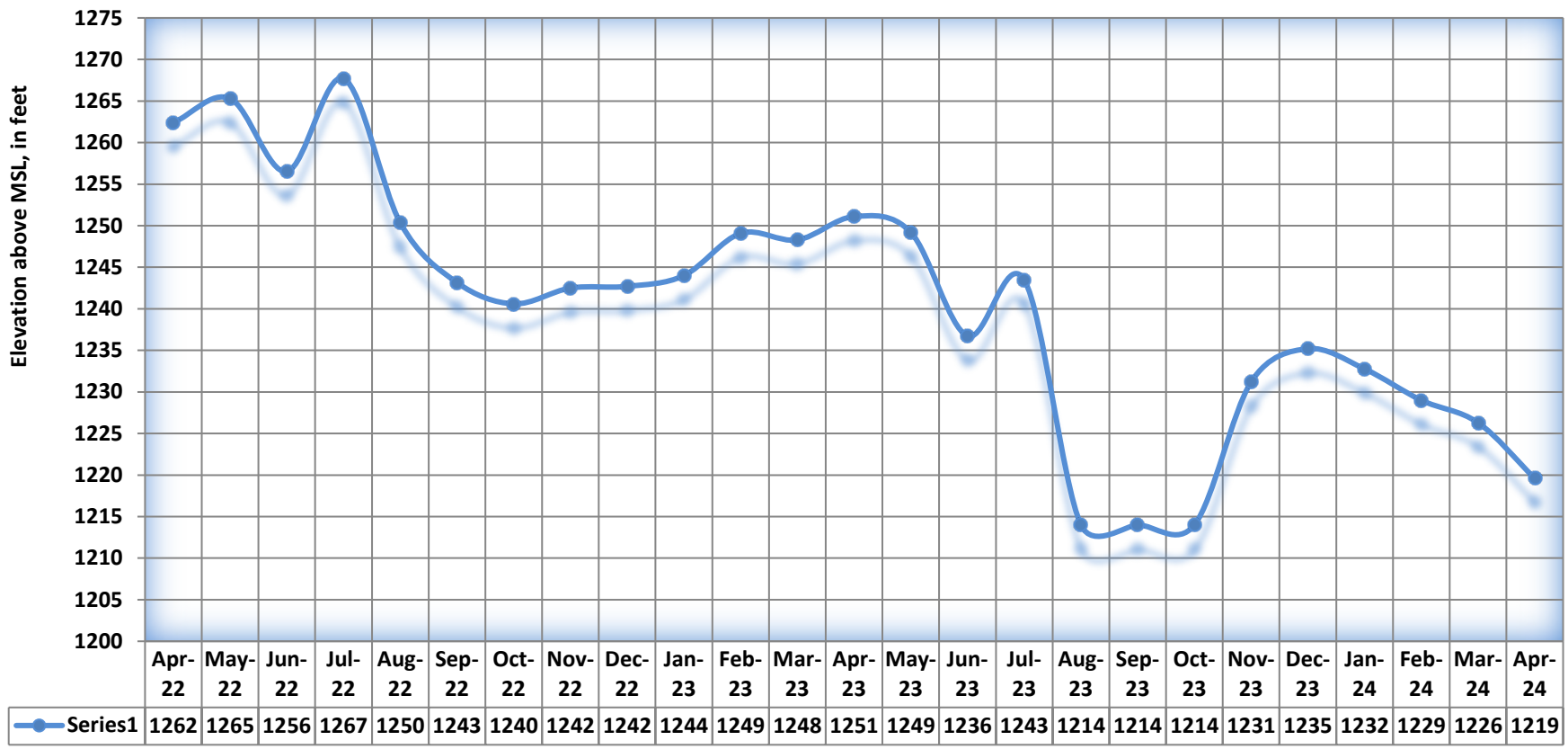
Formation: Hensel

Aquifer: Middle Trinity

Elevation: 1828 ft Well Depth: 520 ft



**Niblett**  
 State Well#: 6916201  
 Formation: Hosston/Cow Creek  
 Aquifer: Middle Trinity  
 Elevation: 1554 ft Well Depth: 520 ft



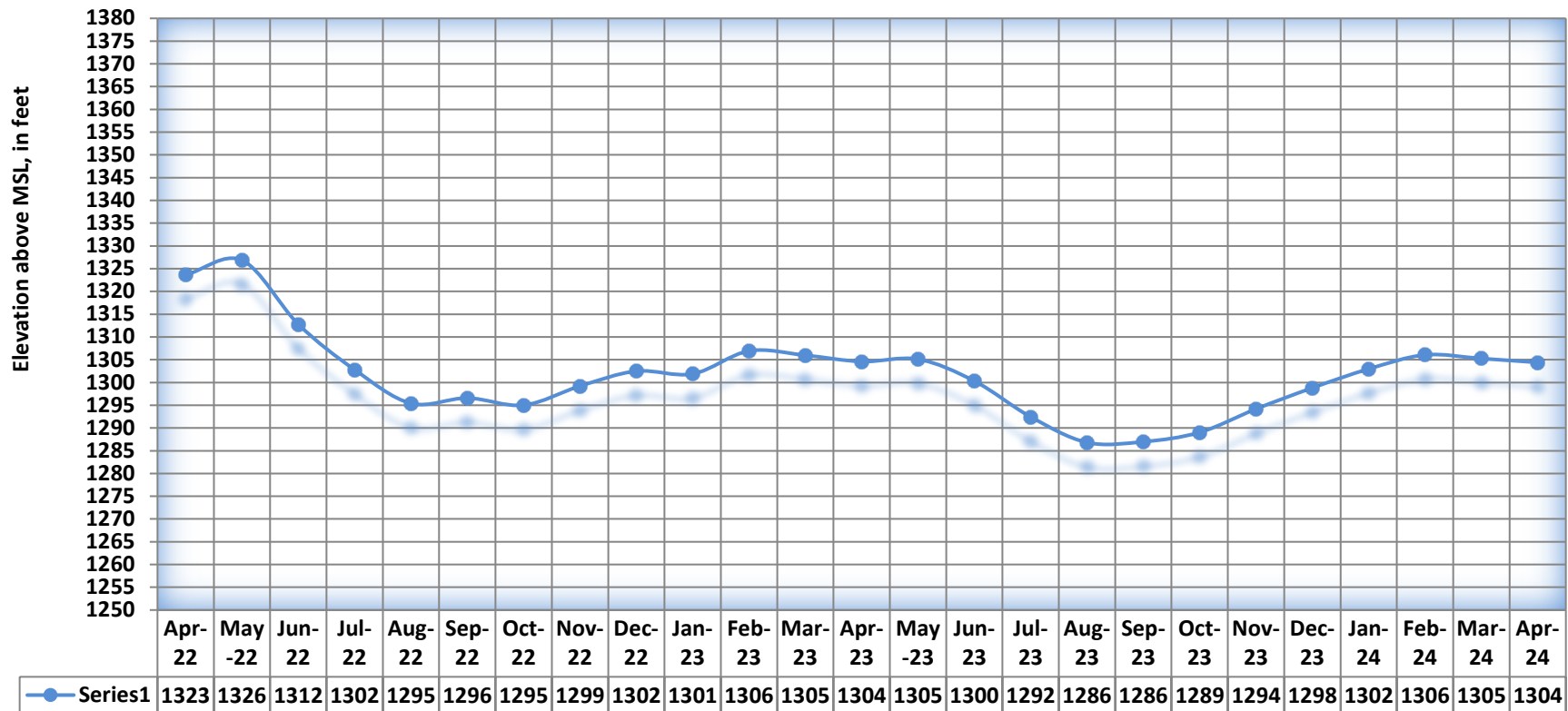
Shady Grove

State Well#: 6908201

Formation: Cow Creek/Hosston

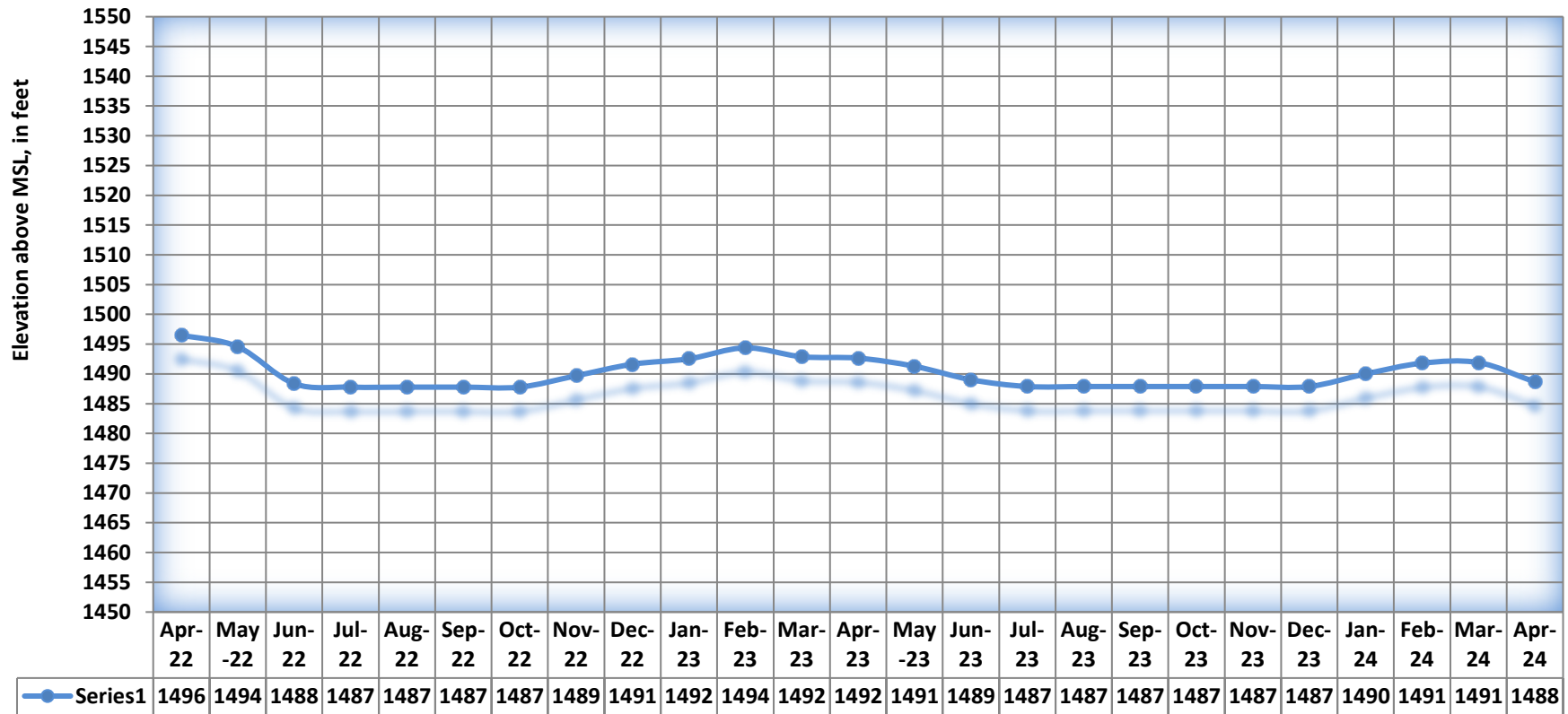
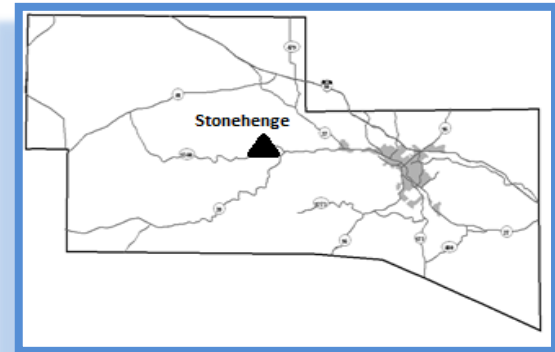
Aquifer: Middle Trinity

Elevation: 1630 ft Well Depth: 530 ft

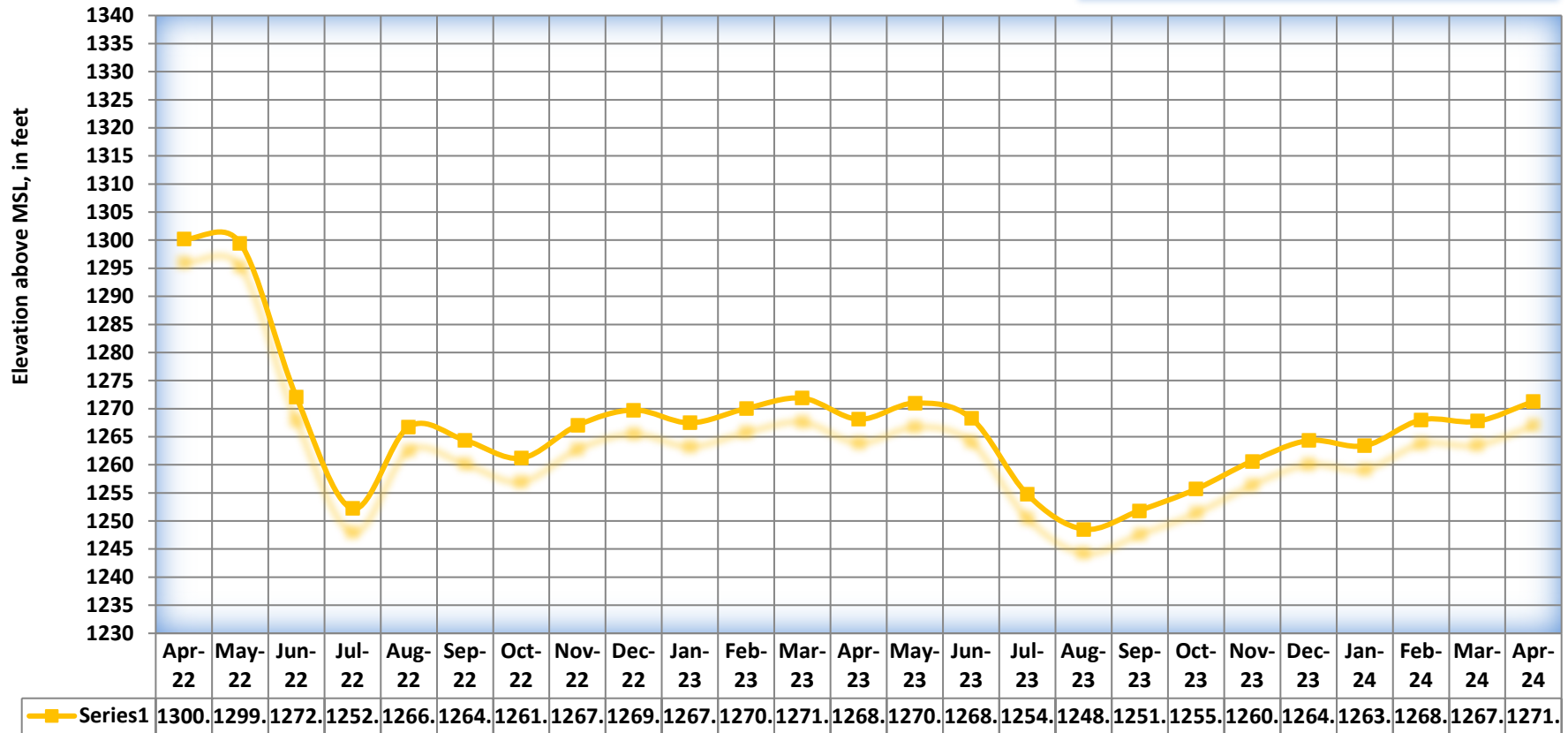
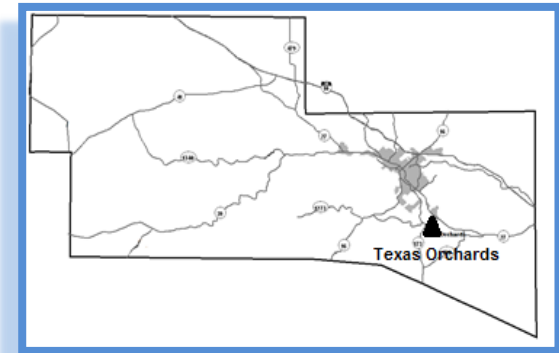




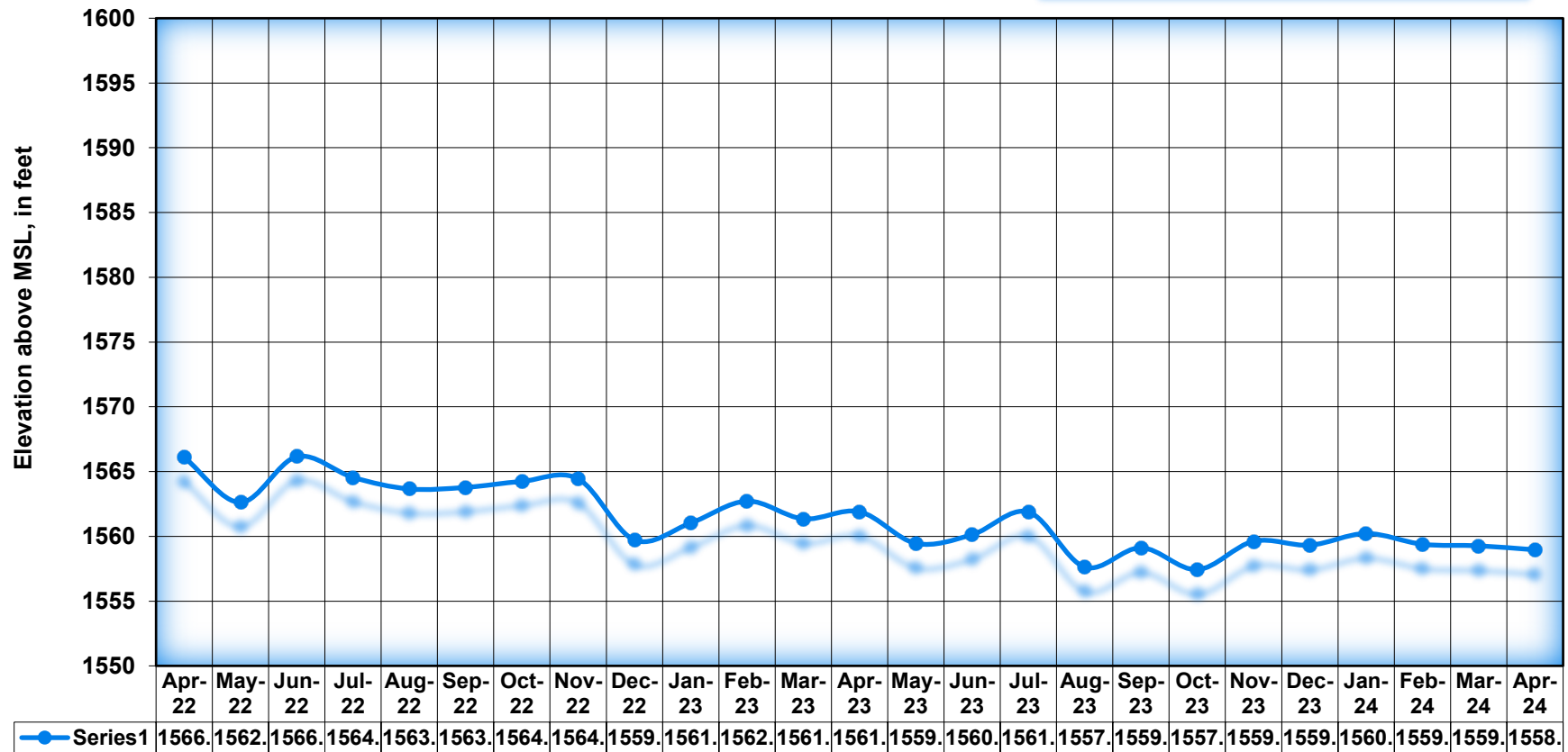
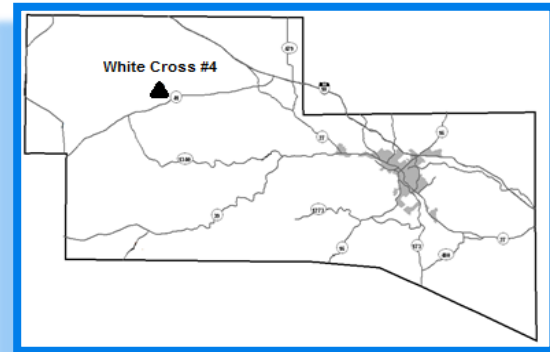
**Stonehenge**  
 State Well#: 5662414  
 Formation: Hensel  
 Aquifer: Middle Trinity  
 Elevation: 1799 ft Well Depth: 560 ft



Old River Road RV Resort  
 State Well#: 6908511  
 Formation: Hensel/Cow Creek/Hosston  
 Aquifer: Comingled  
 Elevation: 1540 Ft Well Depth: 500 Ft



**White Cross Ranch #4 (Pasture Well)**  
 State Well#: 5652806  
 Formation: Hensel  
 Aquifer: Middle Trinity  
 Elevation: 2185ft Well Depth: 850 ft



Apr-24		Headwaters Quarterly Observed Wells			Edwards-Trinity Aquifer Network							
State Well #	HGCD PIN	District Monitor Well Name/Location	County Precinct	Designation, E=Edwards	Surface Elevation	Current Water Level Above MSL	Depth to Water April	Change From Last Reading	Measure Date	Previous Month MSL Mar	Method taken	
5653401	1981	4T Ranch	4	E	2125	1919.50	205.50	0.00	4/24/24	1919.50	Sonic-Dp	
5661706	1858	Bee Cave Road	4	E	2135	1974.20	160.80	0.32	4/24/24	1973.88	E-Line	
5661803	1950	Campbell Creek Ranch	4	E	2151	2004.70	146.30	0.30	4/24/24	2004.40	E-Line	
5651101	1985	Colvin Ranch	4	E	2154	1945.63	208.37	52.40	4/25/24	1893.23	E-Line	
5643802	1991	Hagood Ranch NW Corner Kerr Co	4	E	2149	1940.35	208.65	-0.65	4/25/24	1941.00	E-Line	
5664302	2048	HGCD MW #14E Stuart Barron Ranch	1	E	2015	1938.21	76.79	-0.89	4/23/24	1939.10	E-Line	
5659302	1938	Kinsel Ranch #1 (3939 HWY 39)	4	E	2342	2025.16	316.84	0.51	4/24/24	2024.65	E-Line	
5659601	1988	Kinsel Ranch #2 (4090 HWY 41)	4	E	2244	2022.90	221.10	0.00	4/24/24	2022.90	E-Line	
5661102	1767	KWMA Plot 6	4	E	2152	1981.15	170.85	0.13	4/24/24	1981.02	E-Line	
6905901	2083	Shafer Ranch	4	E	2236	1939.12	296.88	-0.19	4/25/24	1939.31	E-Line	
5652805	1987	White Cross Ranch #3 House Well	4	E	2200	1936.73	263.27	0.27	4/25/24	1936.46	E-Line	
5652804	1660	White Cross Ranch #2 Windmill Well	4	E	2160	1935.34	224.66	0.00	4/24/24	1935.34	E-Line	
NOTES:				Total change from previous month.			52.20					
Colvin well has been off; at natural Static level				Average Well Increase/Decrease			4.35					
				# Of Monitor Wells with Increased levels			6.00		of 12 or		0.50	
				# Of Monitor Wells with decreased levels			3.00		of 12 or		0.25	
E-line				Electronic Water Meter			# Of Monitor Wells with unchanged levels		3.00		of 12 or	0.25
Sonic-Nml		Sonic Meter - Normal/Shallow		Wells Monitored Quarterly			12					
Sonic-Dp		Sonic Meter - Deep										

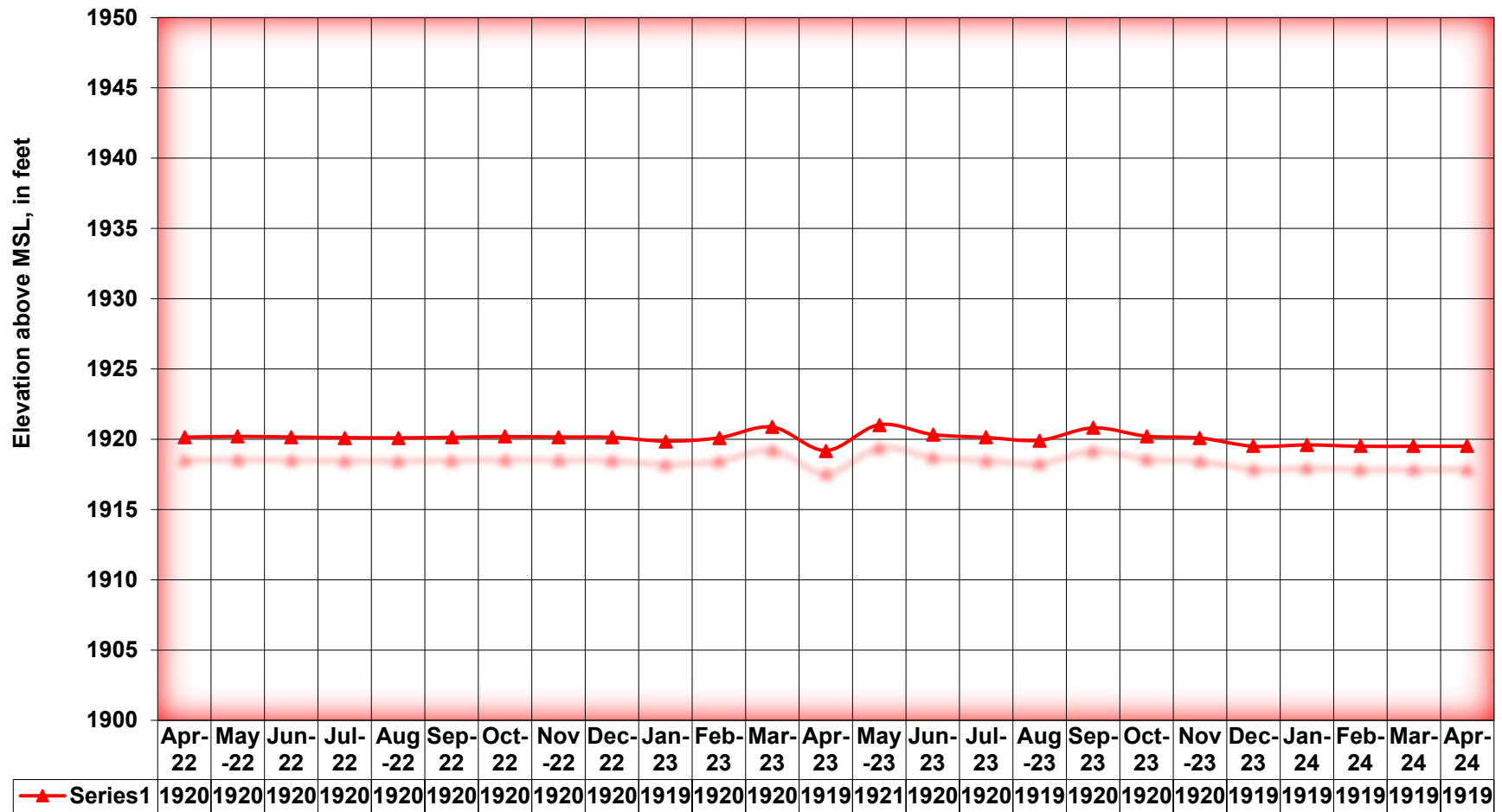
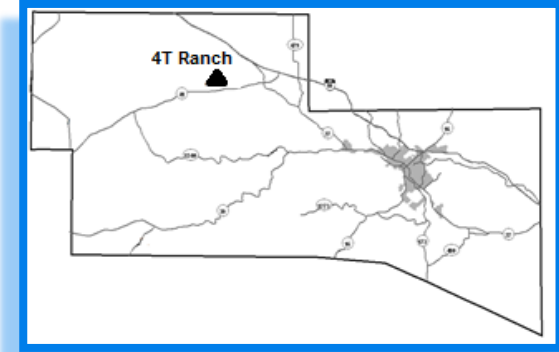
**Four T Ranch**

State Well#: 5653401

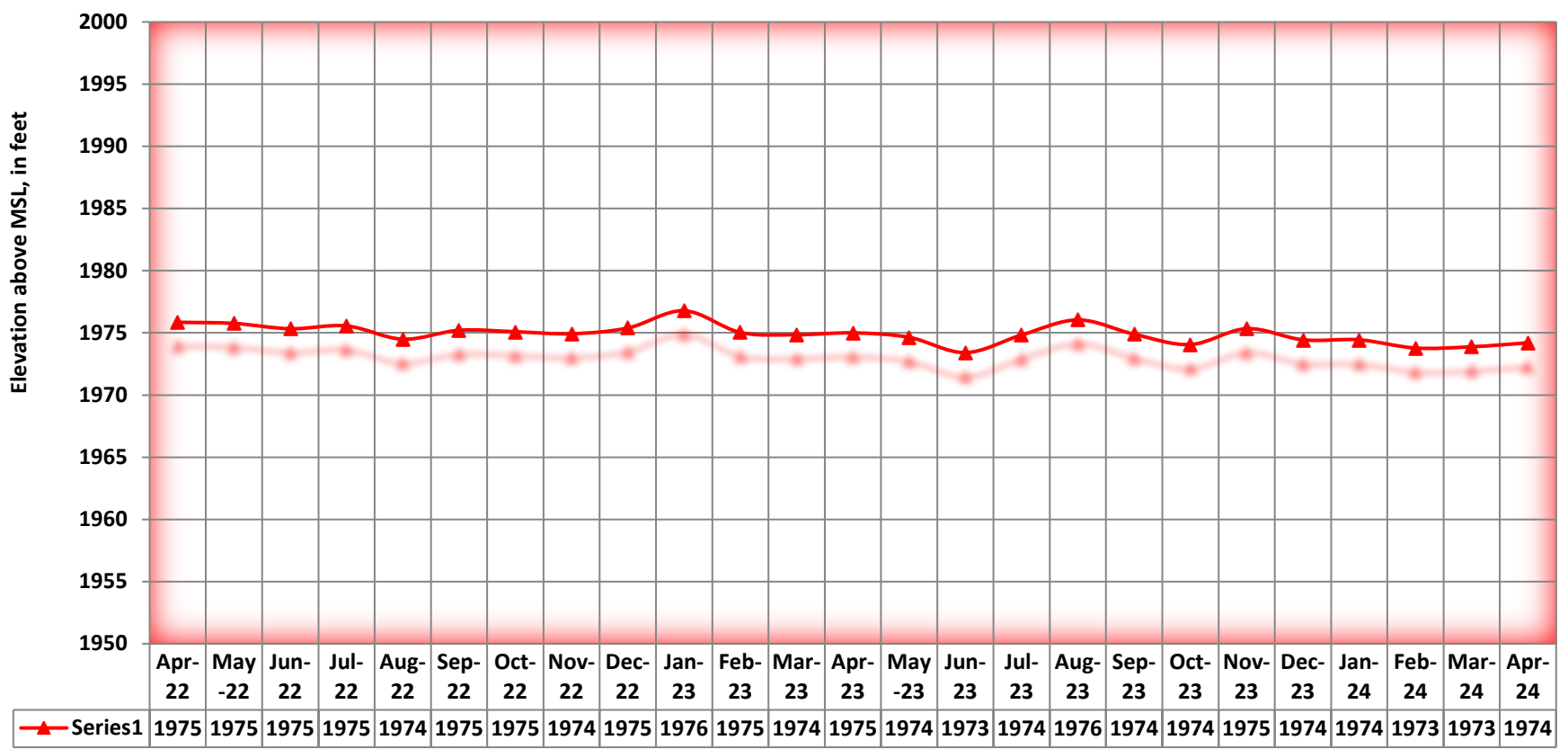
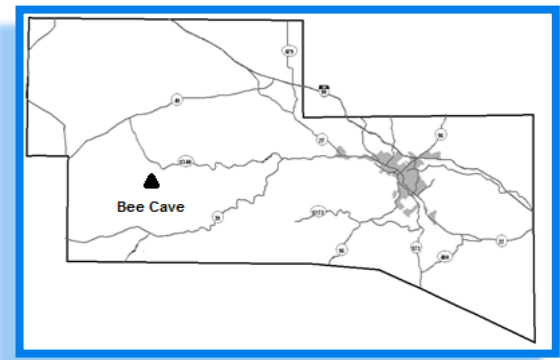
Formation: Edwards Limestone

Aquifer: **Edwards**

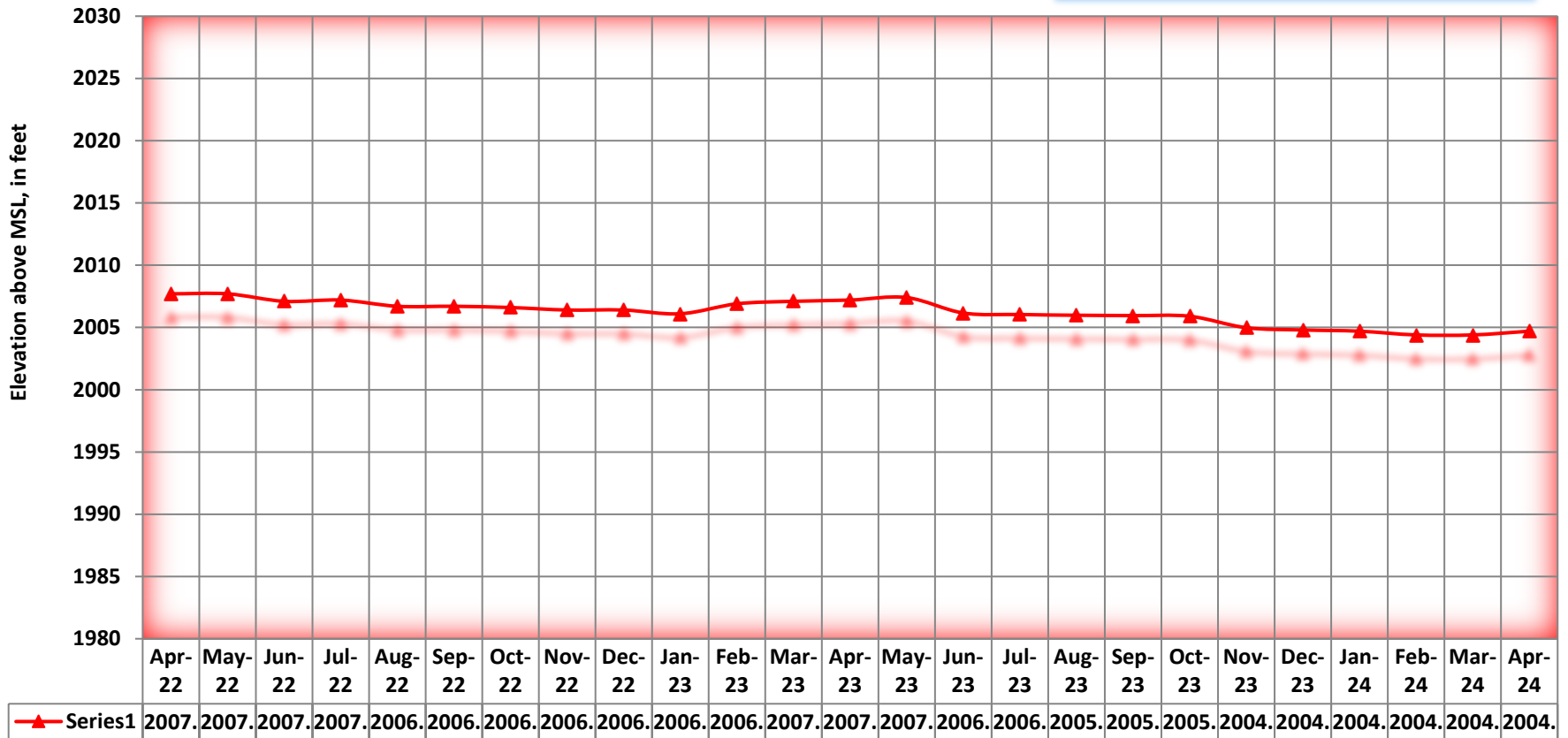
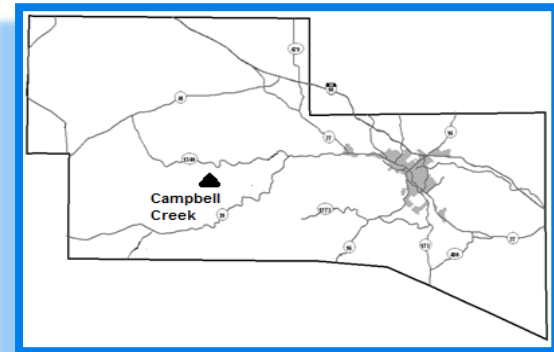
Elevation: 2125 ft Well Depth: 400 ft



**Bee Cave**  
 State Well#: 5661706  
 Formation: Edwards Limestone  
 Aquifer: **Edwards**  
 Elevation: 2135 ft Well Depth: 340 ft

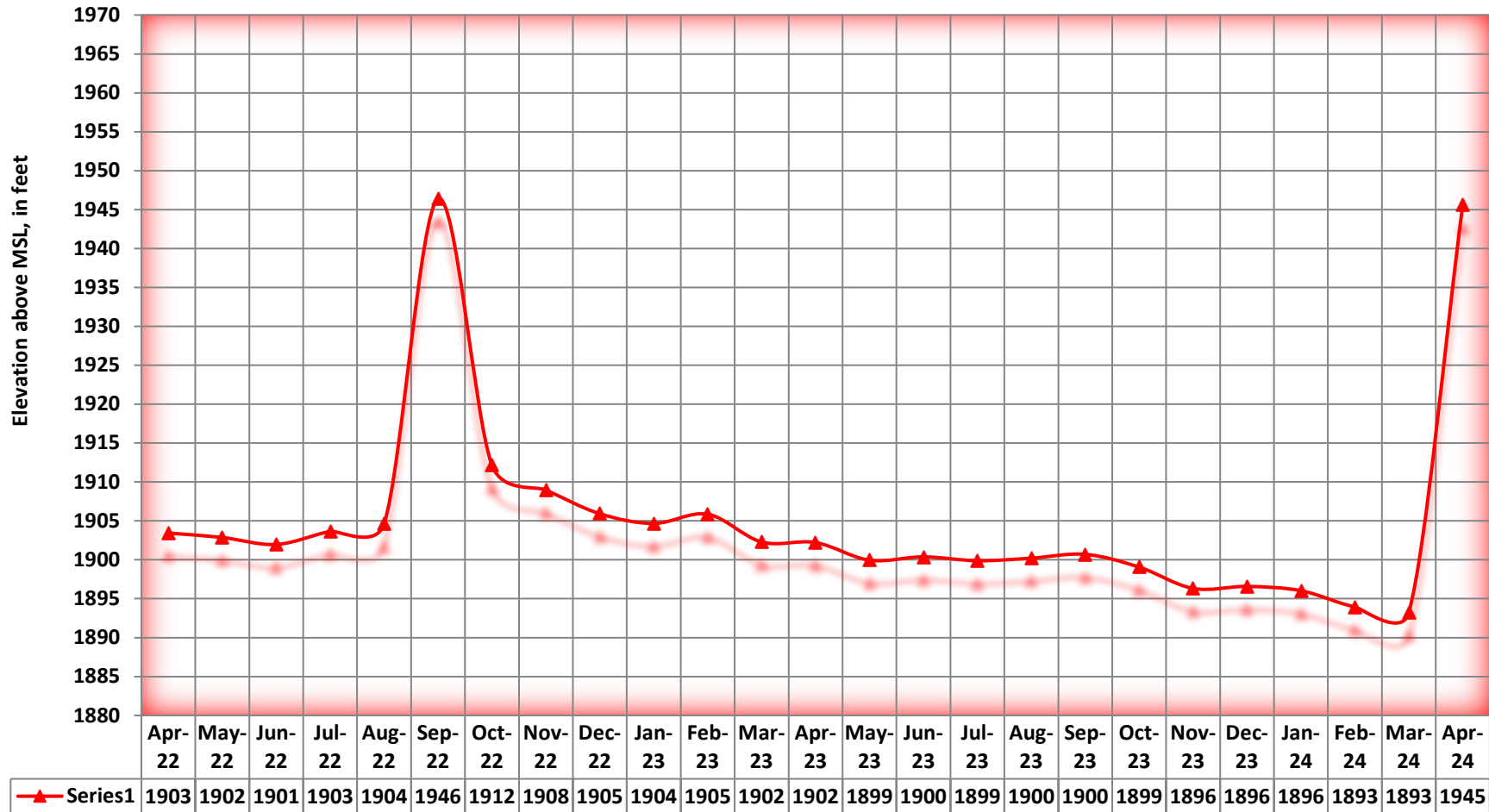


**Campbell Creek Ranch**  
 State Well#: 5661803  
 Formation: Edwards Limestone  
 Aquifer: **Edwards**  
 Elevation: 2151ft Well Depth: 340 ft



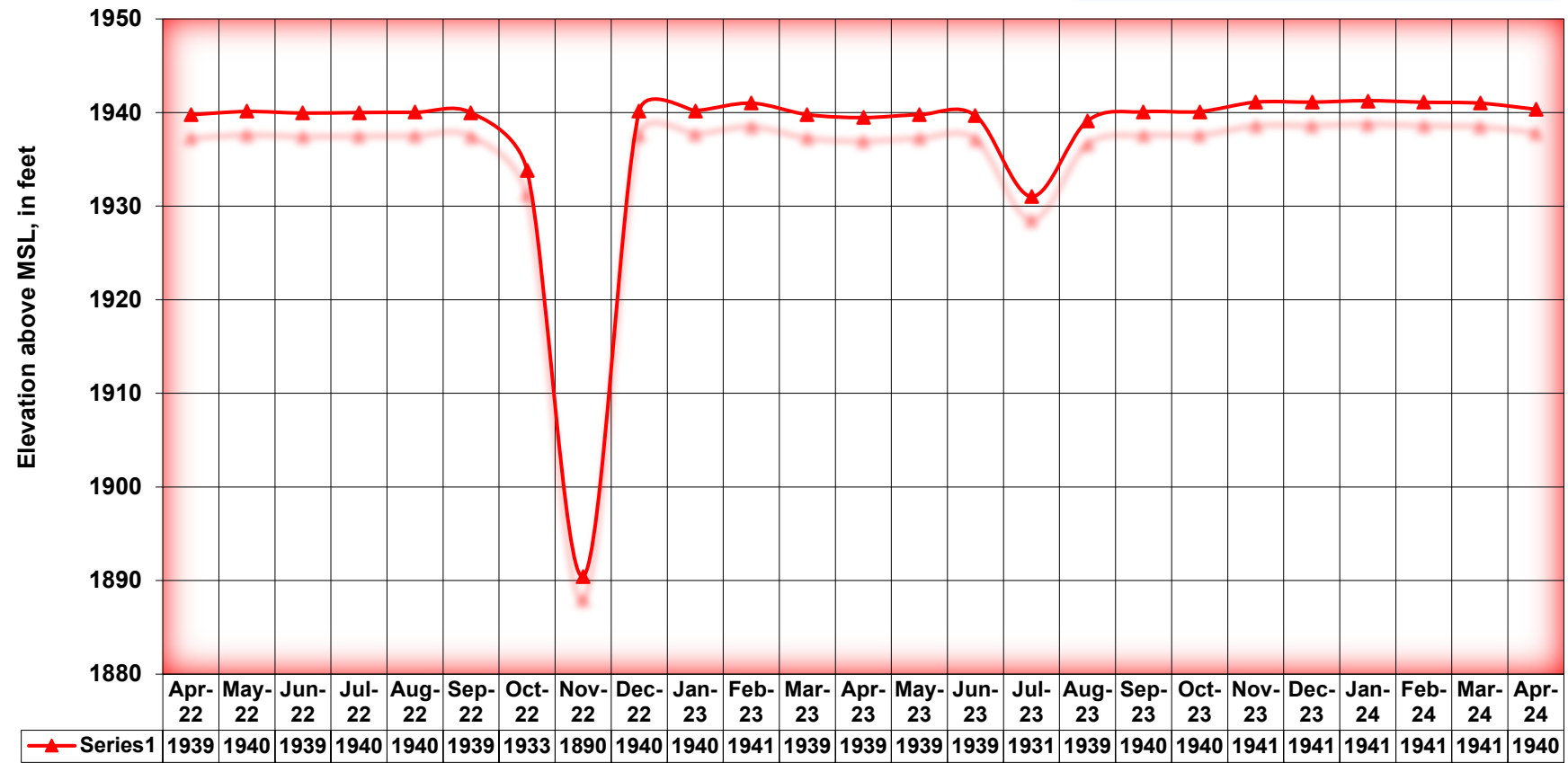
**Colvin Ranch**

State Well#: 5651101  
Formation: Edwards Limestone  
Aquifer: **Edwards**  
Elevation: 2154ft Well Depth: 355 ft





**Hagood Ranch**  
 State Well#: 5643802  
 Formation: Edwards Limestone  
 Aquifer: **Edwards**  
 Elevation: 2149 ft Well Depth: 305 ft



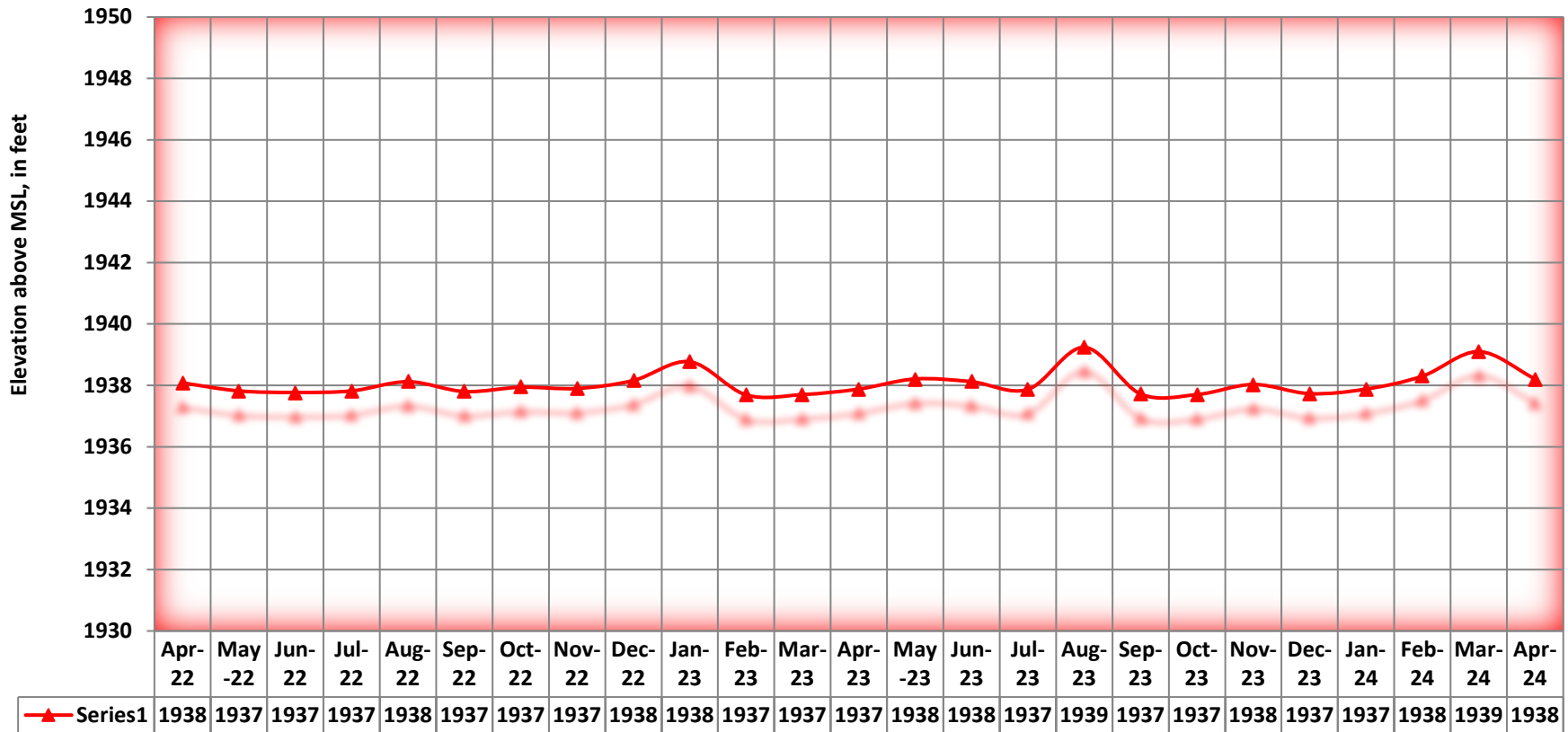
**HGCD MW #14 E**

State Well#: 5664302

Formation: Edwards Limestone

Aquifer: **Edwards**

Elevation: 2015 ft Well Depth: 300 ft



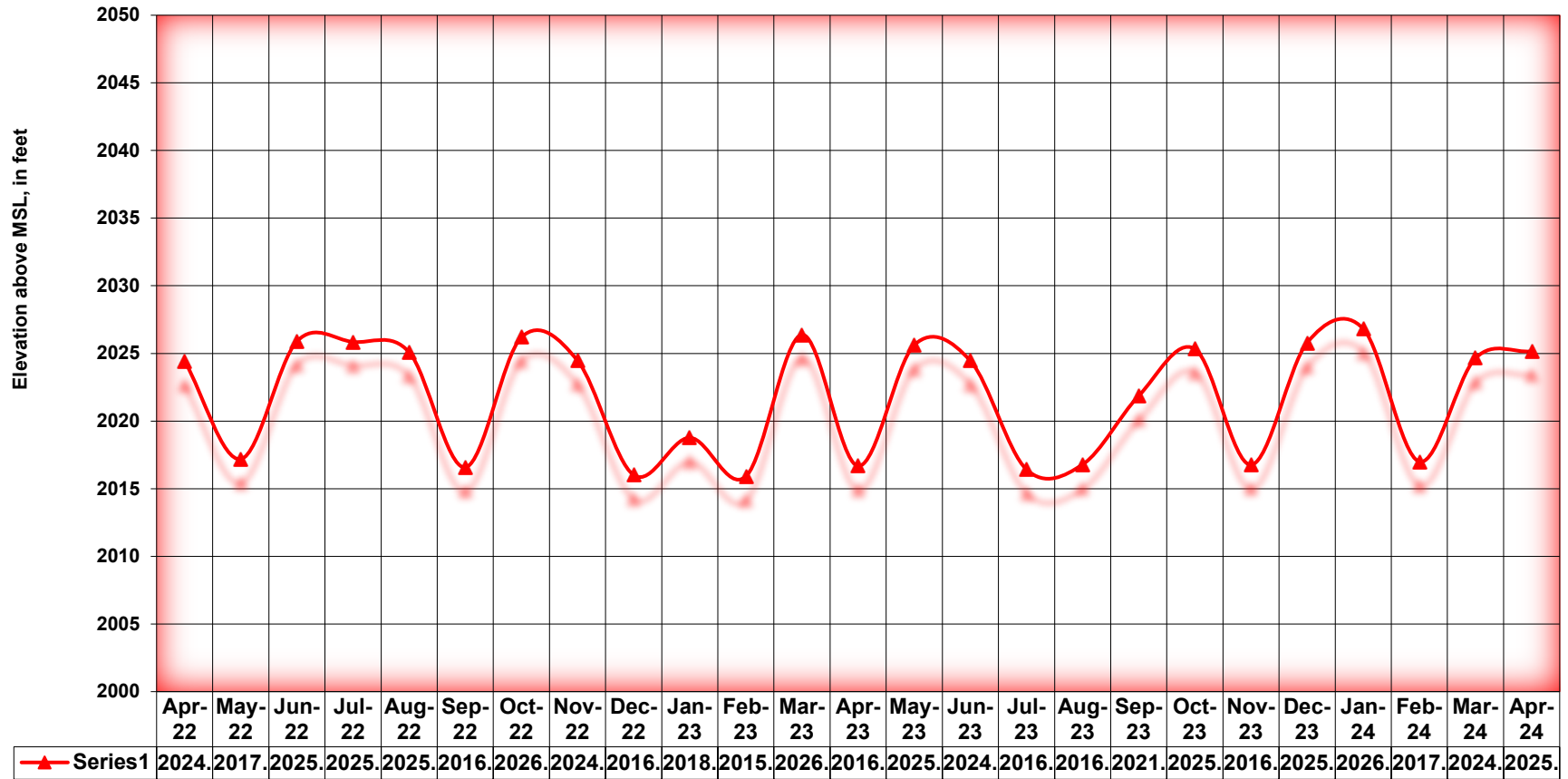
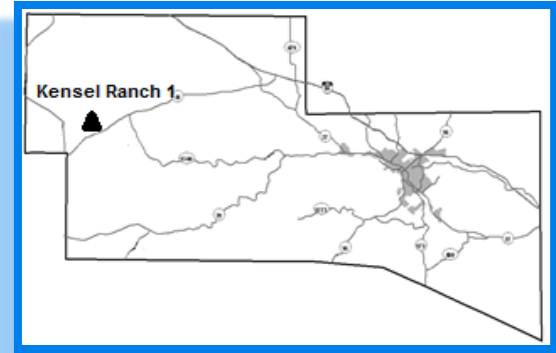
**Kinsel Ranch #1**

State Well#: 5659302

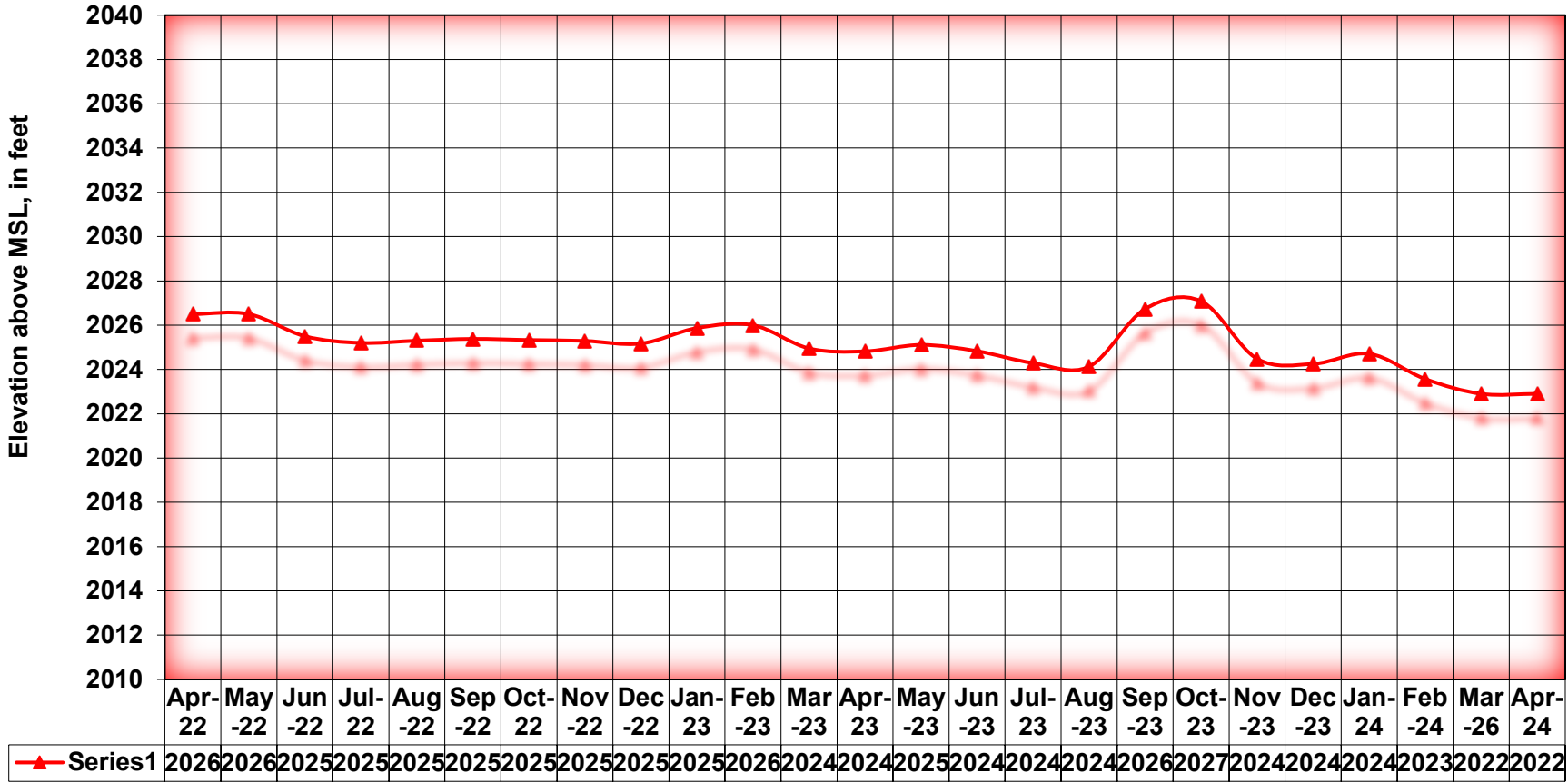
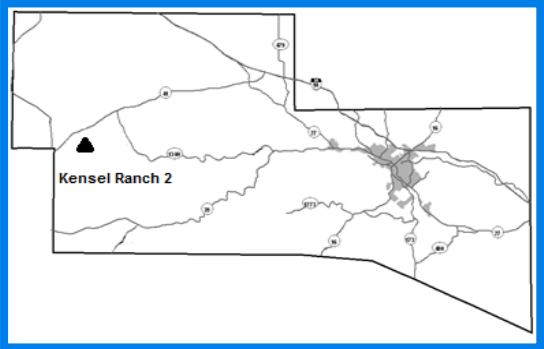
Formation: Edwards Limestone

Aquifer: **Edwards**

Elevation: 2342 ft Well Depth: 410



**Kinsel Ranch #2**  
 State Well#: 5659601  
 Formation: Edwards Limestone  
 Aquifer: **Edwards**  
 Elevation: 2244ft Well Depth: 395 ft



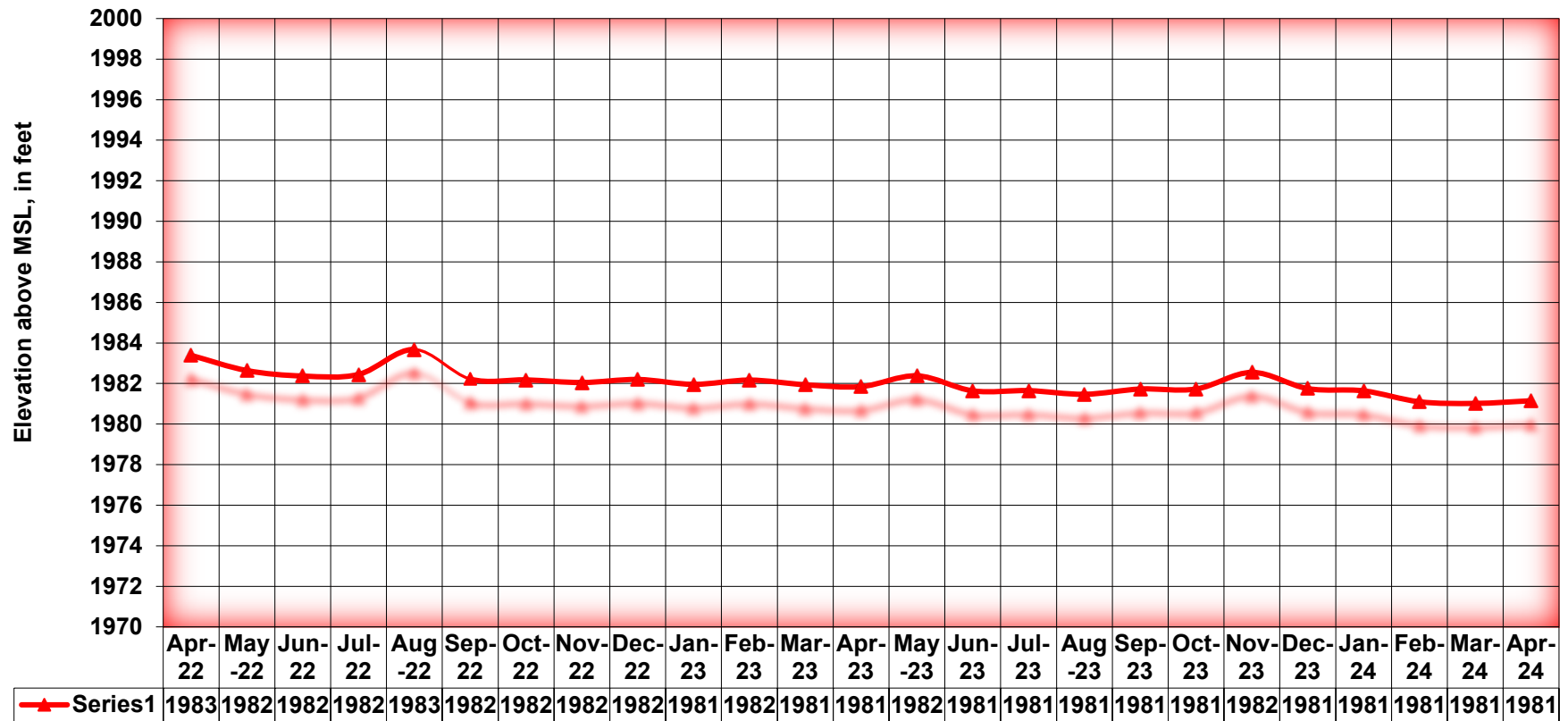
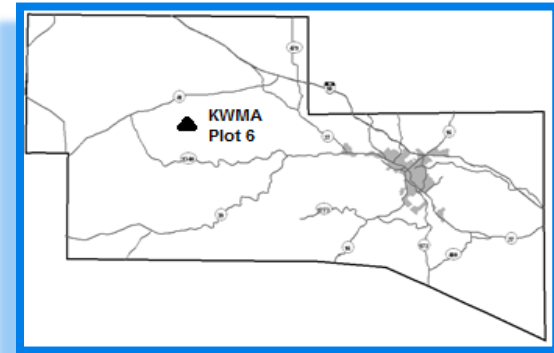
**KWMA Plot 6**

State Well#: 5661102

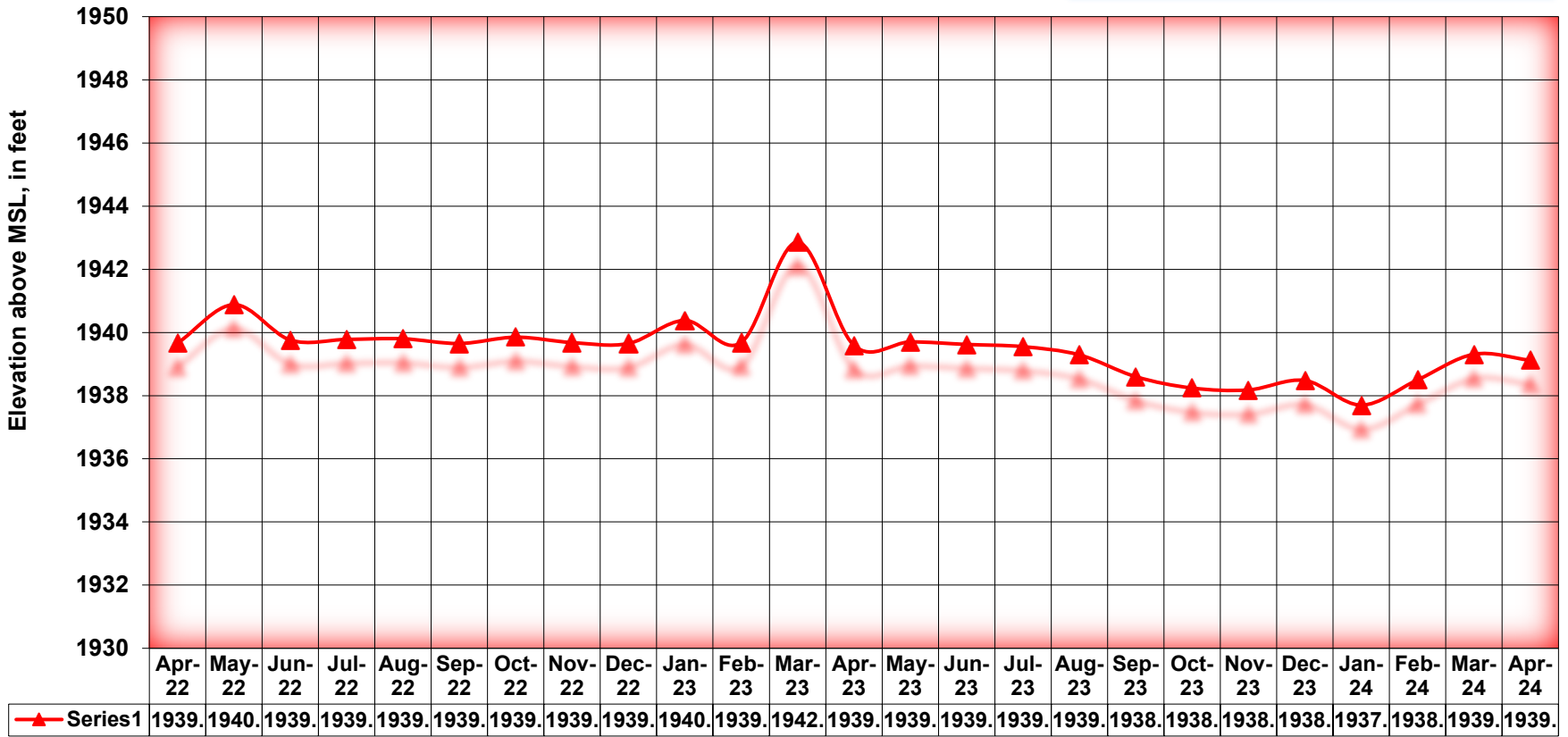
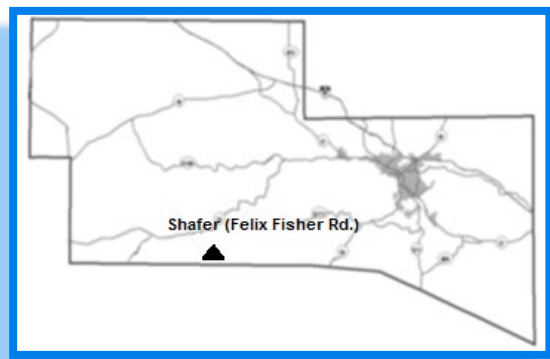
Formation: Edwards Limestone

Aquifer: **Edwards**

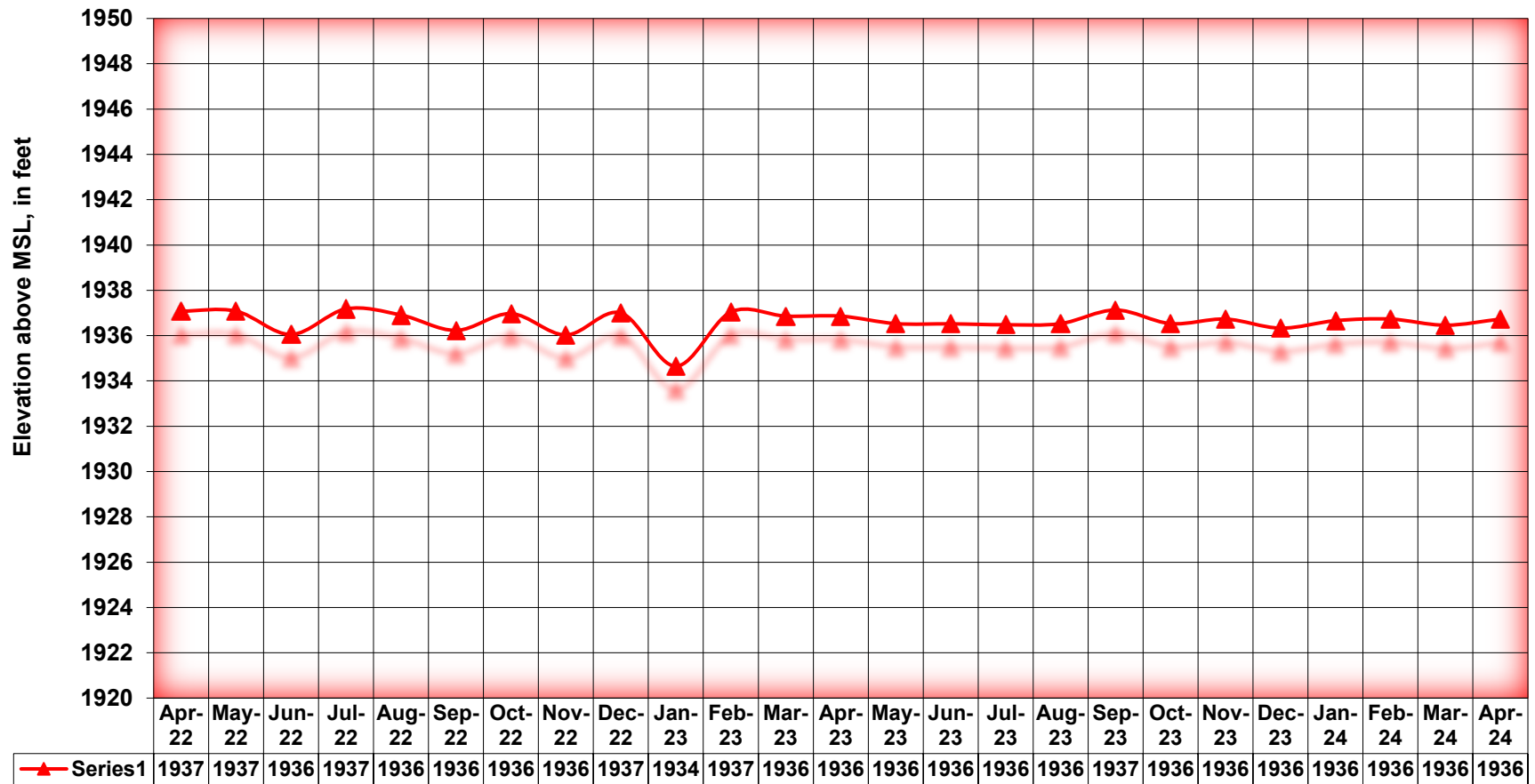
Elevation: 2152 ft Well Depth: 207



**Shafer Ranch (Susan)**  
 State Well#: 6905901  
 Formation: Edwards Limestone  
 Aquifer: **Edwards**  
 Elevation: 2236 ft Well Depth: 380 ft



**White Cross Ranch #3 (House Well)**  
 State Well#: 5652805  
 Formation: Edwards Limeston  
 Aquifer: **Edwards**  
 Elevation: 2200ft    Well Depth: 360 ft



**White Cross Ranch #2 (Windmill Well)**

State Well#: 5652804  
 Formation: Edwards Limestone  
 Aquifer: **Edwards**  
 Elevation: 2160ft      Well Depth: 380 ft

